

# Quarterly Development Activity Report

## Planning & Redevelopment Department

---

Third Quarter 2010







- √ Quarterly Development Activity Map
- √ Individual Specific Plan Summaries
- √ Individual Specific Plan Maps
- √ Development Activity Detail (All Plan Areas)
- √ Applicants and Developers

The City of Roseville Quarterly Development Activity Report contains Residential and Non-Residential development information for each of the City's twelve Specific Plans and two Planning Areas.

The summary information that was previously published with this Quarterly Report has been pulled out into a separate document titled [Quarterly Development Executive Summary](#). Please direct any questions regarding this report to Jackie Pfeiffer at [JPfeiffer@roseville.ca.us](mailto:JPfeiffer@roseville.ca.us) or call (916) 774-5276.

**Planning Area Definitions**

CW - City Wide  
 DT - Downtown Specific Plan  
 DW - Del Webb Specific Plan  
 HR - Highland Reserve North Specific Plan  
 IN - Infill  
 NC - North Central Specific Plan  
 NE - Northeast Roseville Specific Plan  
 NI - North Industrial Plan Area  
 NR - North Roseville Specific Plan  
 NW - Northwest Roseville Specific Plan  
 RG - Riverside Gateway Specific Plan  
 SV - Sierra Vista Specific Plan  
 SE - Southeast Roseville Specific Plan  
 SR - Stoneridge Specific Plan  
 WR - West Roseville Specific Plan

**Use Type Definitions**

AUT - Auto Related Retail  
 CFA - Care Facility  
 CHU - Church  
 COL - College  
 COM - Commercial  
 CRC - Commercial Recreation  
 DAY - Daycare  
 FIN - Financial Building  
 FST - Fire Station  
 GSV - Gas/Service Station  
 HOT - Hotel  
 HSP - Hospital  
 IBP - Industrial/Business Park  
 IND - Industrial  
 IND-L - Light Industrial  
 MAN - Manufacturing

MED - Medical Office  
 NTC - Night Club  
 OFF - Office  
 OFF-M - Office/Mixed Use  
 PFA - Public Facility  
 PRC - Parks and Recreation  
 RES - Restaurant  
 RET - Retail  
 RET-M - Retail/Mixed Use  
 SCH - School  
 SER - Service  
 STR - Storage Facility  
 UTL - Utility  
 WHS - Warehouse  
 WHS-O - Warehouse/Office Mix

**Project Definitions**

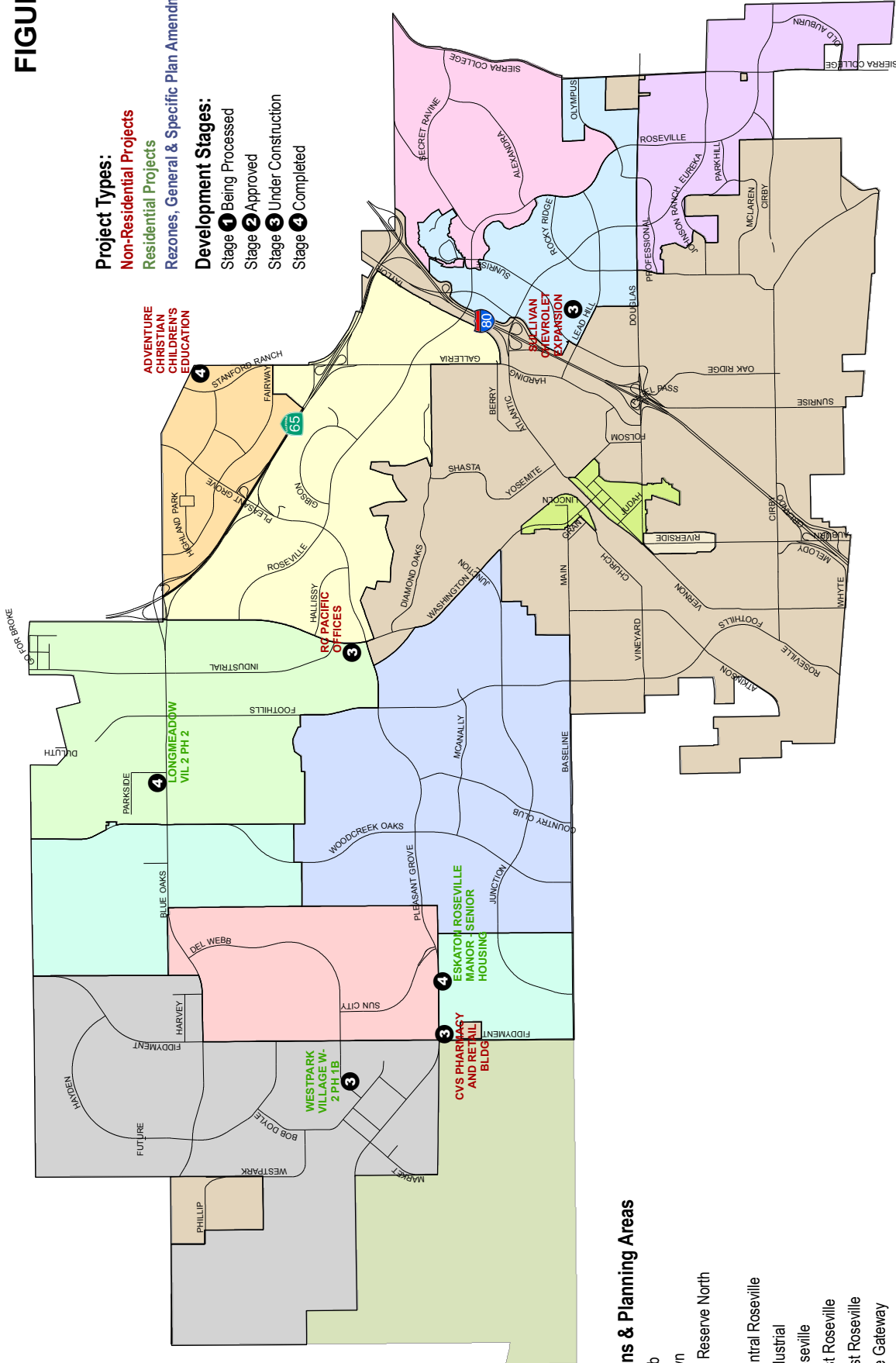
ANN - Annexation  
 AP - Administrative Permit  
 DRP - Development Review Permit  
 DRPMOD - DRP Modification  
 GPA - General Plan Amendment  
 MPP - Major Project Permit  
 MPPMOD - MPP Modification  
 OA - Ordinance Amendment  
 RZ - Rezone  
 SPA - Specific Plan Amendment

	PAGE
• FIGURE 1 – Quarterly Development Activity Map	1
• Del Webb Development Activity Summary Table	2
• FIGURE 2 - Development Activity Map - Del Webb (DWSP)	3
• Downtown Development Activity Summary Table	4
• FIGURE 3 - Development Activity Map - Downtown (DTSP)	5
• Highland Reserve North Development Activity Summary Table	6
• FIGURE 4 - Development Activity Map - Highland Reserve North (HRNSP)	7
• Infill Development Activity Summary Table	8
• FIGURE 5 - Development Activity Map – Infill Area	9
• North Central Roseville Development Activity Summary Table	10
• FIGURE 6 - Development Activity Map - North Central (NCRSP)	11
• North Industrial Development Activity Summary Table	12
• FIGURE 7 - Development Activity Map - North Industrial (NIPA)	13
• North Roseville Development Activity Summary Table	14
• FIGURE 8 - Development Activity Map - North Roseville (NRSP)	15
• Northeast Roseville Development Activity Summary Table	16
• FIGURE 9 - Development Activity Map - Northeast (NERSP)	17
• Northwest Roseville Development Activity Summary Table	18
• FIGURE 10 - Development Activity Map - Northwest (NWRSP)	19
• Riverside Gateway Development Activity Summary Table	20
• FIGURE 11 - Development Activity Map - Riverside Gateway (RGSP)	21
• Sierra Vista Development Activity Summary Table	22
• FIGURE 12 - Development Activity Map - Sierra Vista (SVSP)	23
• Southeast Roseville Development Activity Summary Table	24
• FIGURE 13 - Development Activity Map - Southeast (SERSP)	25
• Stoneridge Development Activity Summary Table	26
• FIGURE 14 - Development Activity Map – Stoneridge (SRSP)	27
• West Roseville Development Activity Summary Table	28
• FIGURE 15- Development Activity Map – West Roseville (WRSP)	29
• Development Activity Detail for All Plan Areas	30-73
• Table of Applicants and Developers	74

FIGURE 1

**Project Types:**  
 Non-Residential Projects  
 Residential Projects  
 Rezones, General & Specific Plan Amendments

**Development Stages:**  
 Stage 1 Being Processed  
 Stage 2 Approved  
 Stage 3 Under Construction  
 Stage 4 Completed



**Specific Plans & Planning Areas**

- Del Webb
- Downtown
- Highland Reserve North
- Infill
- North Central Roseville
- North Industrial
- North Roseville
- Northeast Roseville
- Northwest Roseville
- Riverside Gateway
- Sierra Vista - Pending Annexation
- Southeast Roseville
- Stoneridge
- West Roseville







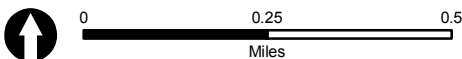
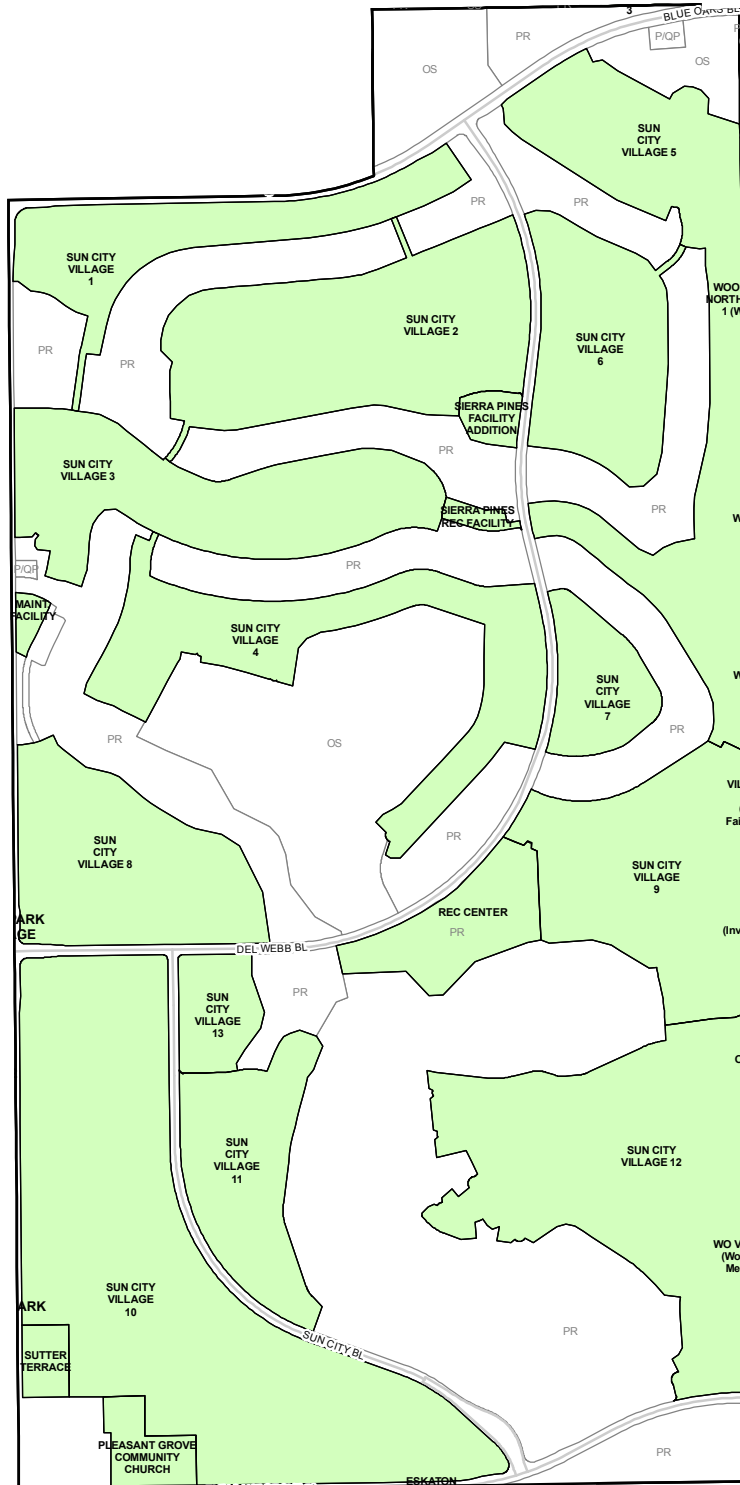
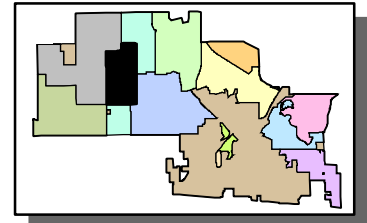
**Quarterly Development Activity Report (Through 9/30/2010)**

PLAN AREA	Stage 1 Being Processed			Stage 2						Stage 3 Under Construction			Stage 4 Completed			
	SqFt	Acres	Units	Approved			Undeveloped			SqFt	Acres	Units	SqFt	Acres	Units	
<b>GENERAL PLAN LAND USE</b>				SqFt	Acres	Units	SqFt	Acres	Units	SqFt	Acres	Units	SqFt	Acres	Units	
<b>DEL WEBB PLAN AREA</b>																
LOW DENSITY RESIDENTIAL TOTAL					655.2	3,110								655.2	3,110	
HIGH DENSITY RESIDENTIAL TOTAL					4	100								4	100	
RESIDENTIAL TOTAL					659.2	3,210								659.2	3,210	
COMMUNITY COMMERCIAL TOTAL					19,790	3								19,790	3	
PARKS AND RECREATION TOTAL					67,648	22.8								67,648	22.8	
NON-RESIDENTIAL TOTAL					87,438	25.8								87,438	25.8	
<b>DEL WEBB PLAN AREA TOTAL</b>					87,438	685	3,210							87,438	685	3,210

BcfYg.  
 !GHU[Y & UVWj ]m]g U'W'a i 'U'hj Y 'hcHU' cZU'' Uddfcj YX'dfc YVWg k ]h.]b h.Y'd'Ub UfYU'UbX'a UmbchVY' fYZYVWX' Ug GHU[ Y & cb h.Y UggeV]UHYX'a Ud"  
 !5ggcV]UHYX'a Ud'XcYg bchfYZYVWXYj Y'cda YbhUWVj ]m]z'f dUf\_gz' cdYb gdUWz'gWcc'g'z'cf f] [ \hcZk Um'  
 !F ] Yfg]XY; UYk Umk ]'' V&bhU]b fYXYj Y'cda YbhUWVj ]mcb'nz'UbX k ]'' bch]bW XY'XYj Y'cda YbhUWVj ]m]dfj ]ci g'mdfcWggYX' Ug -bZ''"

**FIGURE 2**

-  Stage 1 - Being Processed
-  Stage 2 - Approved
-  Stage 3 - Under Construction
-  Stage 4 - Completed







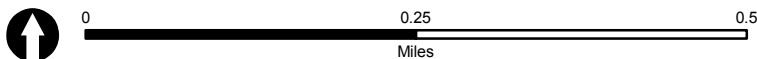
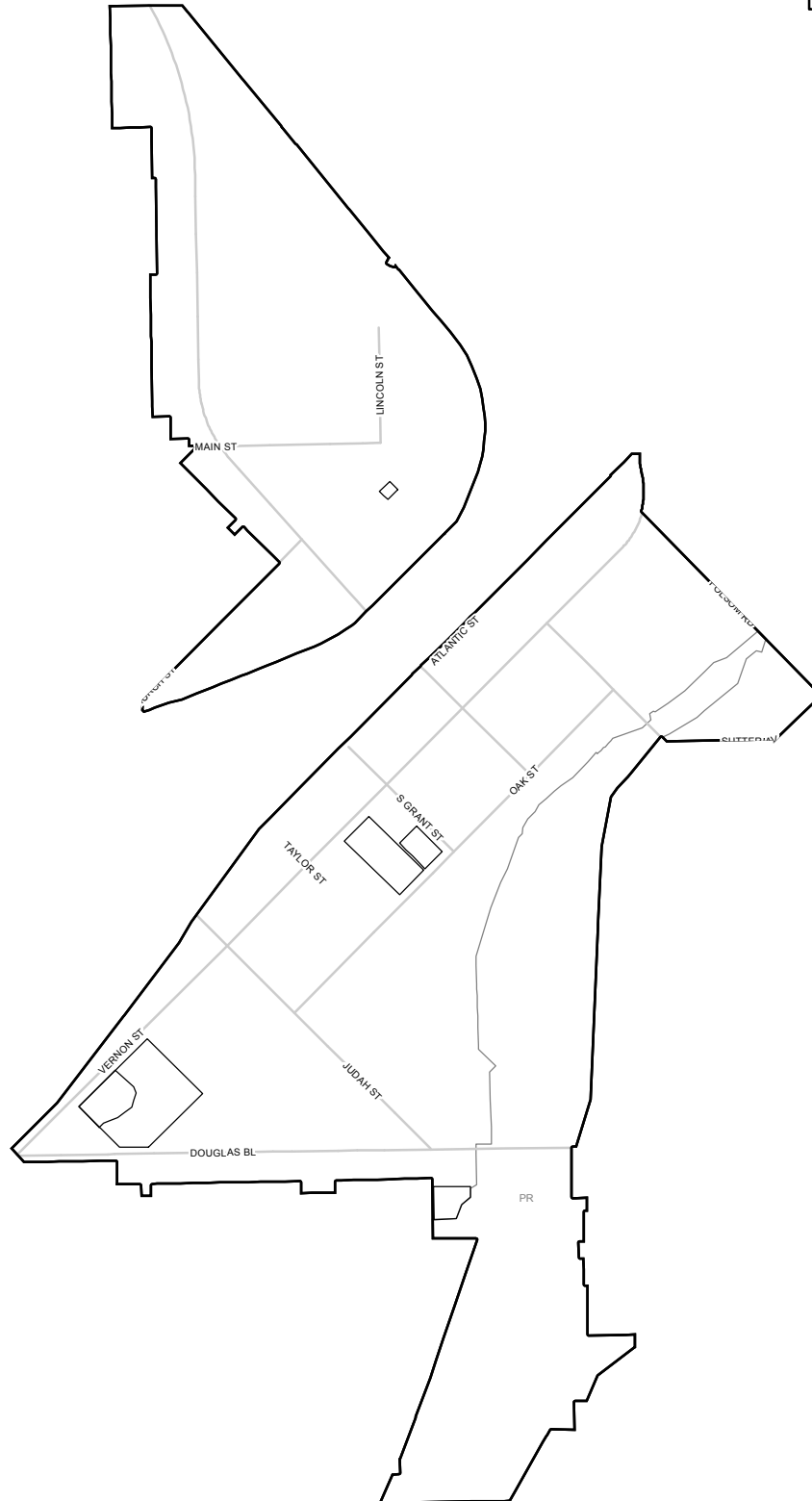
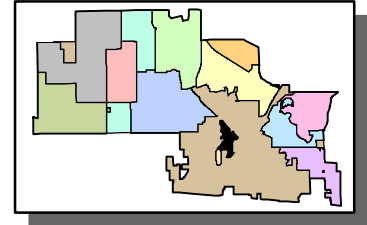
PLAN AREA	Stage 1 Being Processed			Stage 2						Stage 3 Under Construction			Stage 4 Completed		
	SqFt	Acres	Units	Approved			Undeveloped			SqFt	Acres	Units	SqFt	Acres	Units
<b>GENERAL PLAN LAND USE</b>				SqFt	Acres	Units	SqFt	Acres	Units	SqFt	Acres	Units	SqFt	Acres	Units
<b>DOWNTOWN PLAN AREA</b>															
MEDIUM DENSITY RESIDENTIAL TOTAL															
HIGH DENSITY RESIDENTIAL TOTAL															
RESIDENTIAL TOTAL															
COMMUNITY COMMERCIAL TOTAL															
GENERAL INDUSTRIAL TOTAL															
CENTRAL BUSINESS DISTRICT TOTAL															
PARKS AND RECREATION TOTAL															
NON-RESIDENTIAL TOTAL															
<b>DOWNTOWN PLAN AREA TOTAL</b>															

BcFYg.  
 !GHU[Y & UVWj ]m]g'U'Wa i 'Ufj' Y 'rcHU' cZU'' Uddfcj YX' d'fc' YVWg k ]A,]b' h'Y' d'Ub' UfYU'UbX' a' UmbchVY' fYZYVWX' Ug' GHU[ Y' & cb' h'Y' UggcV]UHYX' a' Ud"  
 !5ggcV]UHYX' a' Ud' XcYg' bchfYZYVWXYj' Y' cda' YbhUWVj' ]m]z'f' dUf\_gz' 'cdYb' gdUWZ'g'Wcc' g'z'cf' f] [ \hcZk' Um'  
 !F' j' Yfg]XY: UYk' Umk' ]' V&bhU]b' fYXYj' Y' cda' YbhUWVj' ]mcb' n'z' UbX' k' ]' 'bch]bW' XY' XYj' Y' cda' YbhUWVj' ]m]dfj' ]ci' g' mdfcW'ggYX' Ug' -bZ''"



**FIGURE 3**





-  Stage 1 - Being Processed
-  Stage 2 - Approved
-  Stage 3 - Under Construction
-  Stage 4 - Completed

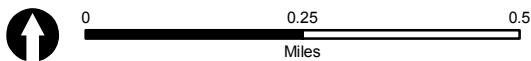
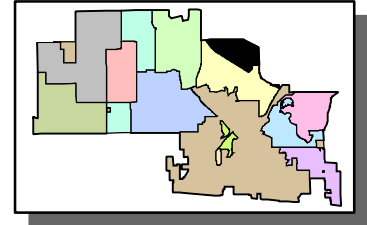


PLAN AREA	Stage 1 Being Processed			Stage 2						Stage 3 Under Construction			Stage 4 Completed		
	SqFt	Acres	Units	Approved			Undeveloped			SqFt	Acres	Units	SqFt	Acres	Units
<b>GENERAL PLAN LAND USE</b>				SqFt	Acres	Units	SqFt	Acres	Units	SqFt	Acres	Units	SqFt	Acres	Units
<b>HIGHLAND RESERVE NORTH PLAN AREA</b>															
LOW DENSITY RESIDENTIAL TOTAL					248.73	1,018								248.73	1,018
HIGH DENSITY RESIDENTIAL TOTAL					42.86	651					.57	7		42.29	644
RESIDENTIAL TOTAL					291.59	1,669					.57	7		291.02	1,662
COMMUNITY COMMERCIAL TOTAL				1,524,319	178.37		45,240	21.21					1,479,079	157.16	
PUBLIC/QUASI-PUBLIC TOTAL				125,147	36.55								125,147	36.55	
PARKS AND RECREATION TOTAL				24,548	20.35								24,548	20.35	
NON-RESIDENTIAL TOTAL				1,674,014	235.27		45,240	21.21					1,628,774	214.06	
<b>HIGHLAND RESERVE NORTH PLAN AREA TOTAL</b>				1,674,014	526.86	1,669	45,240	21.21			.57	7	1,628,774	505.08	1,662

BctYg  
 !GHU[ Y & UVMj ]m]g U'W a i "UHj Y tchU" cZU" Uddfcj YX' d'fc'VMjg k ]h ]b h.Y d'Ub' UfYU'UbX'a UmbchVY' fZYVWX' Ug' GHU[ Y & cb' h.Y UggcV]UfYX'a Ud"  
 !5ggcV]UfYX'a Ud' XcYg bchfZYVfXYj Y' cda YbhUMj ]m]t'f dUf\_gz' cdYb gdUWZg'Wcc'gz'cf f] [ \hcZk Um'  
 !F ] YfgjXY: UfYk Umk ]" VcbU]b fYXj Y' cda YbhUMj ]m]cb' nZ'UbX k ]" bch]bW' XY' XYj Y' cda YbhUMj ]m]dfj ]ci g' mdfc'WggYX' Ug' -bZ"

**FIGURE 4**

-  Stage 1 - Being Processed
-  Stage 2 - Approved
-  Stage 3 - Under Construction
-  Stage 4 - Completed







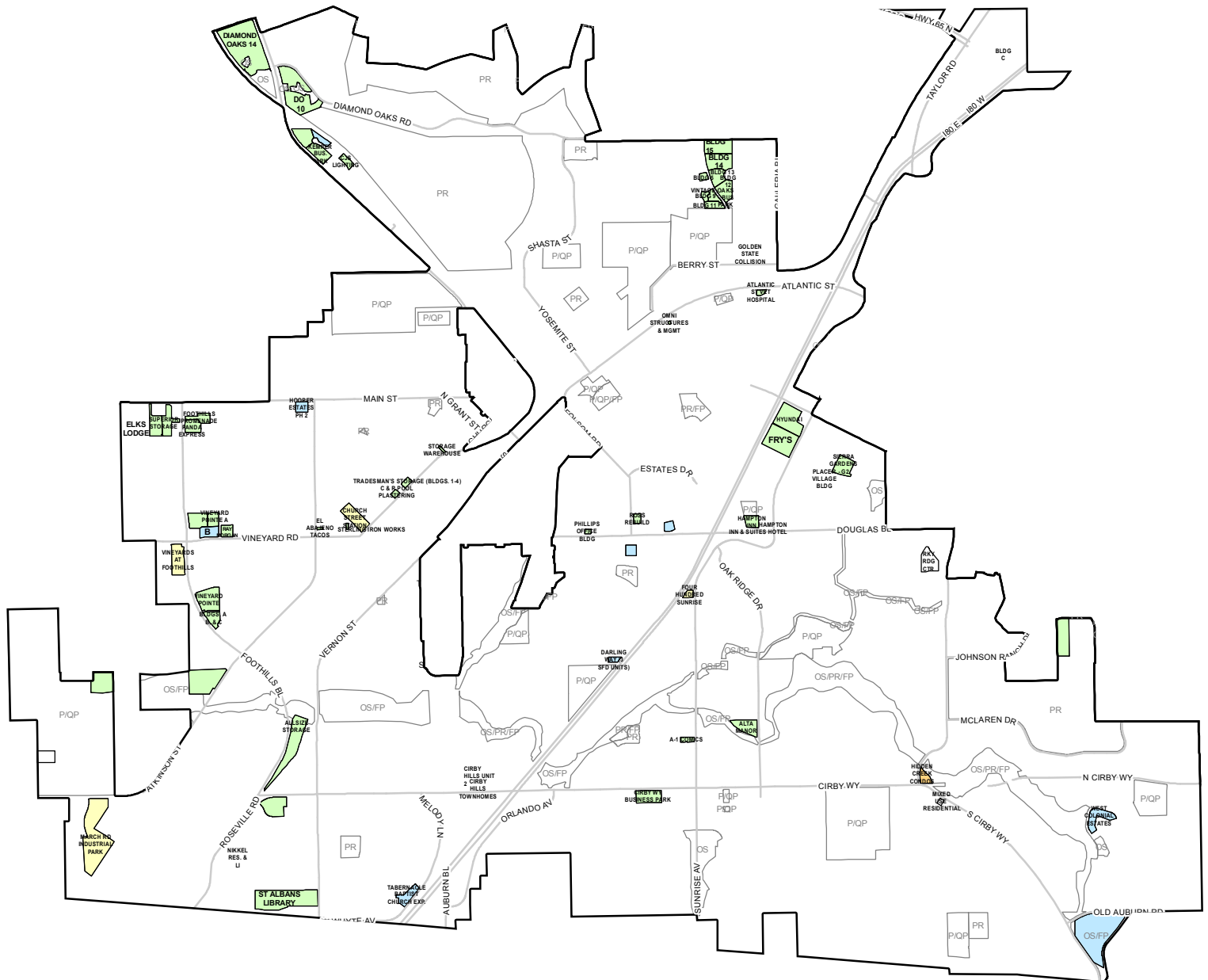
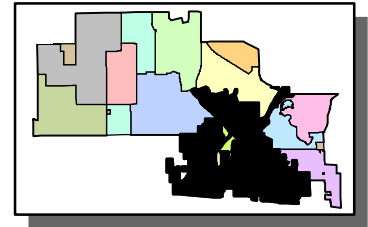
**Quarterly Development Activity Report (Through 9/30/2010)**

PLAN AREA	Stage 1 Being Processed			Stage 2						Stage 3 Under Construction			Stage 4 Completed		
	SqFt	Acres	Units	Approved			Undeveloped			SqFt	Acres	Units	SqFt	Acres	Units
<b>GENERAL PLAN LAND USE</b>				SqFt	Acres	Units	SqFt	Acres	Units	SqFt	Acres	Units	SqFt	Acres	Units
<b>INFILL PLAN AREA</b>															
LOW DENSITY RESIDENTIAL TOTAL				92,106	2,112.75	11,693	9,616	13.34	51		1.94	6	82,490	2,097.47	11,636
MEDIUM DENSITY RESIDENTIAL TOTAL				6,313	281.4	2,185		1.18	9				6,313	280.22	2,176
HIGH DENSITY RESIDENTIAL TOTAL		1.2	18		113.67	2,397		2.54	34		.07	1		111.05	2,362
RESIDENTIAL TOTAL		1.2	18	98,419	2,507.82	16,275	9,616	17.06	94		2.01	7	88,803	2,488.74	16,174
NEIGHBORHOOD COMMERCIAL TOTAL				101,605	4.8								101,605	4.8	
COMMUNITY COMMERCIAL TOTAL				4,484,336	459.17		99,991	7.06		60,458	3		4,323,887	449.11	
BUSINESS PROFESSIONAL TOTAL				1,154,982	99.49								1,154,982	99.49	
LIGHT INDUSTRIAL TOTAL				1,112,082	95.85		29,820	2.84					1,082,262	93.01	
GENERAL INDUSTRIAL TOTAL				1,274,959	156.51		96,088	13.76					1,178,871	142.75	
CENTRAL BUSINESS DISTRICT TOTAL				253,595	1.96					56,248	.41		197,347	1.55	
PUBLIC/QUASI-PUBLIC TOTAL				1,776,304	378.34								1,776,304	378.34	
PARKS AND RECREATION TOTAL				124,704	330.66								124,704	330.66	
NON-RESIDENTIAL TOTAL				10,282,567	1,526.78		225,899	23.66		116,706	3.41		9,939,962	1,499.71	
<b>INFILL PLAN AREA TOTAL</b>		1.2	18	10,380,986	4,034.6	16,275	235,515	40.72	94	116,706	5.42	7	10,028,765	3,988.45	16,174

BcYg  
 !GHU[ Y & UvMj ]m]g U'Wa i 'Uij Y hcU' cZU' Uddfcj YX' dfc' YVtg k ]h ]b h'Y' d'Ub' UfYU' UbX' a UmbchVY' fZYVWX' Ug GHU[ Y & cb h'Y' UggcV]U'YX' a Ud"  
 !5ggcV]U'YX' a Ud' XcYg bchfZYVWX' Y' cda YbhU'Vj ]m]c'f' dUf\_gz' cdYb gdU'V'z'g'V'cc' g'z'cf' f] [ \hcZk Um'  
 !F ] Yfg]XY : UYk Umk ]' WcbU]b fYXY' Y' cda YbhU'Vj ]m]c' b'nz' UbX' k ]' bch]bW' XY XYj Y' cda YbhU'Vj ]m]d'f'j ]ci g'md'fc'W'ggYX' Ug 'bZ'"

**FIGURE 5**





-  Stage 1 - Being Processed
-  Stage 2 - Approved
-  Stage 3 - Under Construction
-  Stage 4 - Completed

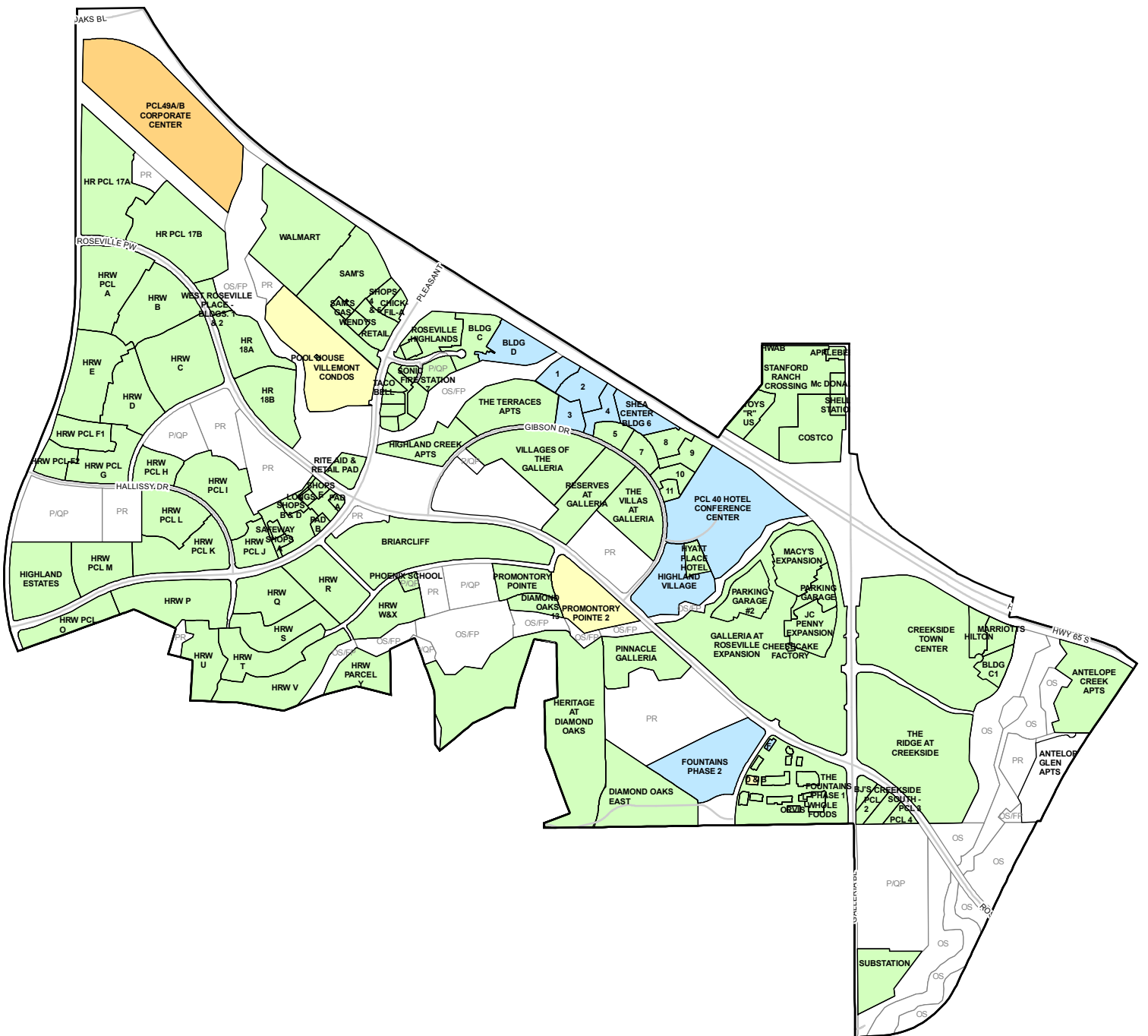
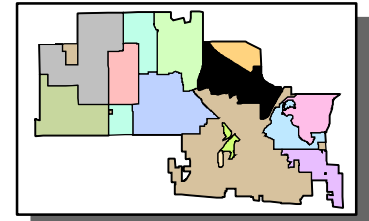


PLAN AREA	Stage 1 Being Processed			Stage 2						Stage 3 Under Construction			Stage 4 Completed		
	SqFt	Acres	Units	Approved			Undeveloped			SqFt	Acres	Units	SqFt	Acres	Units
<b>GENERAL PLAN LAND USE</b>				SqFt	Acres	Units	SqFt	Acres	Units	SqFt	Acres	Units	SqFt	Acres	Units
<b>NORTH CENTRAL ROSEVILLE PLAN AREA</b>															
LOW DENSITY RESIDENTIAL TOTAL					505.88	2,127								505.88	2,127
MEDIUM DENSITY RESIDENTIAL TOTAL				2,081	27.43	248		6.82	64		2.56	24	2,081	18.05	160
HIGH DENSITY RESIDENTIAL TOTAL					100.64	1,889								100.64	1,889
RESIDENTIAL TOTAL				2,081	633.95	4,264		6.82	64		2.56	24	2,081	624.57	4,176
NEIGHBORHOOD COMMERCIAL TOTAL					13,800	2.3							13,800	2.3	
COMMUNITY COMMERCIAL TOTAL					983,758	142.53							983,758	142.53	
REGIONAL COMMERCIAL TOTAL					3,552,120	171.41		40,000					3,512,120	171.41	
BUSINESS PROFESSIONAL TOTAL					2,014,715	95.97		1,081,324	59.39				933,391	36.58	
LIGHT INDUSTRIAL TOTAL	1,200,500	59.78													
PUBLIC/QUASI-PUBLIC TOTAL					26,132	6.05							26,132	6.05	
NON-RESIDENTIAL TOTAL	1,200,500	59.78		6,590,525	418.26		1,121,324	59.39					5,469,201	358.87	
<b>NORTH CENTRAL ROSEVILLE PLAN AREA TOTAL</b>	<b>1,200,500</b>	<b>59.78</b>		<b>6,592,606</b>	<b>1,052.21</b>	<b>4,264</b>	<b>1,121,324</b>	<b>66.21</b>	<b>64</b>		<b>2.56</b>	<b>24</b>	<b>5,471,282</b>	<b>983.44</b>	<b>4,176</b>

BcYg  
 !GHU[ Y & UVWj ]m]g U'W'a i 'Ufj Y hcU'cZU''Uddfcj YX' d'fc YVWj k ]h ]b h.Y'd'Ub' UfYU'UbX'a UmbchVY'fYZYVWX'Ug GHU[ Y & cb h.Y UggcV]UfYX'a Ud"  
 !5ggcV]UfYX'a Ud'XcYg bchfYZYVWX'Y'cda YbhUWj ]m]c'f dUf\_gz' cdYb gdUWz'gWcc'gz'cf f[ \hcZk Um'  
 !F ] Yfg]XY: UfYk Umk ]' WcbU]b fYXYj Y'cda YbhUWj ]m]c'b'nz'UbX'k ]' bch]bW] XY XYj Y'cda YbhUWj ]m]dfj ]ci g'mdfcWggYX'Ug'bz'"

**FIGURE 6**

-  Stage 1 - Being Processed
-  Stage 2 - Approved
-  Stage 3 - Under Construction
-  Stage 4 - Completed



PLAN AREA	Stage 1 Being Processed			Stage 2						Stage 3			Stage 4		
	SqFt	Acres	Units	Approved			Undeveloped			Under Construction			Completed		
GENERAL PLAN LAND USE	SqFt	Acres	Units	SqFt	Acres	Units	SqFt	Acres	Units	SqFt	Acres	Units	SqFt	Acres	Units
<b>NORTH INDUSTRIAL PLAN AREA</b>															
LOW DENSITY RESIDENTIAL TOTAL				178.61	499		70.21	83		.3	1		108.1	415	
MEDIUM DENSITY RESIDENTIAL TOTAL				78.7	544		9.62	69		7.9	48		61.2	427	
RESIDENTIAL TOTAL				257.31	1,043		79.83	152		8.2	49		169.3	842	
COMMUNITY COMMERCIAL TOTAL				134,001	20.13					13,082	3.56		120,919	16.57	
LIGHT INDUSTRIAL TOTAL				5,675,920	820.81		480,051	240.84		77,331	9.43		5,118,538	570.54	
GENERAL INDUSTRIAL TOTAL	539,706	46.12		3,115,180	262.85		462,297	32.19		211,502	20.95		2,441,381	209.71	
NON-RESIDENTIAL TOTAL	539,706	46.12		8,925,101	1,103.79		942,348	273.03		301,915	33.94		7,680,838	796.82	
<b>NORTH INDUSTRIAL PLAN AREA TOTAL</b>	<b>539,706</b>	<b>46.12</b>		<b>8,925,101</b>	<b>1,361.1</b>	<b>1,043</b>	<b>942,348</b>	<b>352.86</b>	<b>152</b>	<b>301,915</b>	<b>42.14</b>	<b>49</b>	<b>7,680,838</b>	<b>966.12</b>	<b>842</b>

BcYg  
 !GHU[ Y & UVMj ]m]g U'W a i "UHj Y tchU" cZU" Uddfcj YX' d'fc'VMj k ]h ]b h'Y d'Ub' UfYU' UbX' a' UmbchVY' fZYVWX' Ug' GHU[ Y & cb' h'Y' UggcV]U'YX' a' Ud"  
 !5ggcV]U'YX' a' Ud' XcYg' bchfZYVWX' Y' cda' YbhUMj ]m]z' f' dUf\_ gZ' cdYb' gdUWZg' Wcc' gZ' cf' f] [ \hcZk Um'  
 !F ] Yfg]XY : UYk Umk ]' V'bhU]b' fYXY' Y' cda' YbhUMj ]m]c' nZ' UbX' k ]' bch]bW' XY' XYj Y' cda' YbhUMj ]m]dfj ]ci' g' mdfc' WggYX' Ug' -bZ"







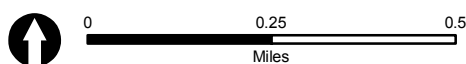
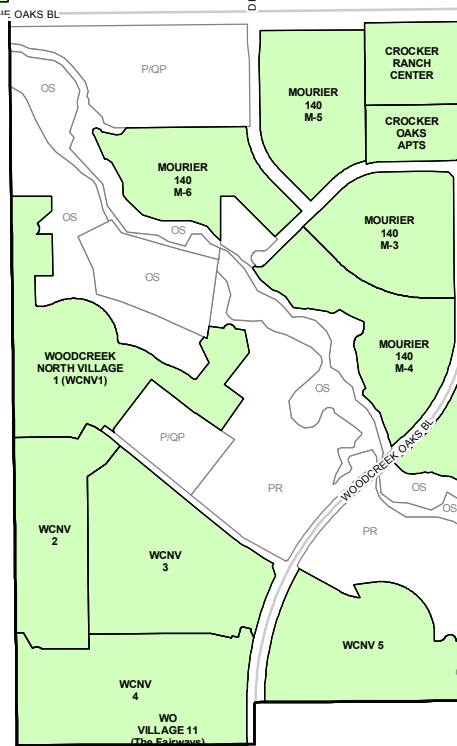
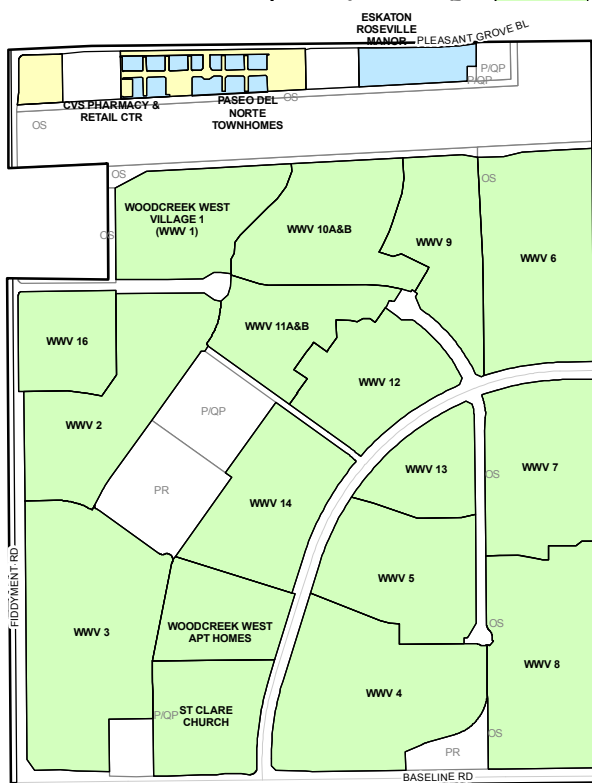
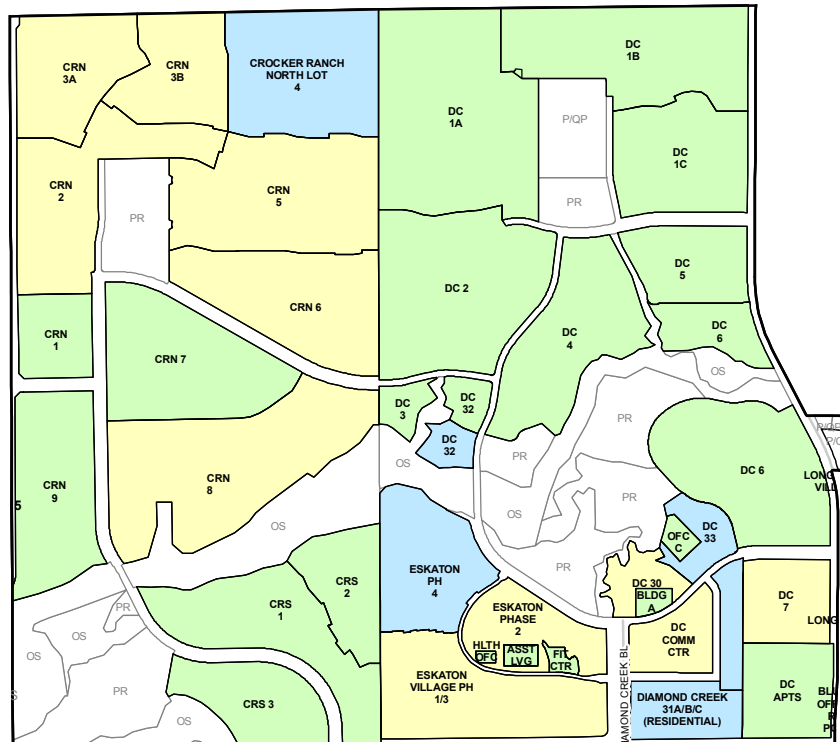
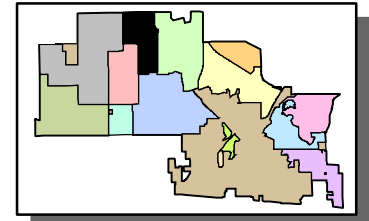


PLAN AREA	Stage 1 Being Processed			Stage 2						Stage 3			Stage 4		
	SqFt	Acres	Units	Approved			Undeveloped			Under Construction			Completed		
GENERAL PLAN LAND USE	SqFt	Acres	Units	SqFt	Acres	Units	SqFt	Acres	Units	SqFt	Acres	Units	SqFt	Acres	Units
<b>NORTH ROSEVILLE PLAN AREA</b>															
LOW DENSITY RESIDENTIAL TOTAL				907.78	4.074		43.69	302		12.74	59		851.35	3,713	
MEDIUM DENSITY RESIDENTIAL TOTAL				103.07	893		28.85	435		4.76	27		69.46	431	
HIGH DENSITY RESIDENTIAL TOTAL				117,098	34.71	954	75,000	3.3	352				42,098	31.41	602
RESIDENTIAL TOTAL				117,098	1,045.56	5,921	75,000	75.84	1,089		17.5	86	42,098	952.22	4,746
COMMUNITY COMMERCIAL TOTAL				349,962	62.82	66	124,800	48.17	66	17,696	2.7		207,466	11.95	
PUBLIC/QUASI-PUBLIC TOTAL				41,213	15		3,693						37,520	15	
NON-RESIDENTIAL TOTAL				391,175	77.82	66	128,493	48.17	66	17,696	2.7		244,986	26.95	
<b>NORTH ROSEVILLE PLAN AREA TOTAL</b>				508,273	1,123.38	5,987	203,493	124.01	1,155	17,696	20.2	86	287,084	979.17	4,746

BcYg  
 !GHU[ Y & UVMj ]m]g U'W a i "UHj Y tchU" cZU" Uddfcj YX' d'fc'VMj k ]h ]b h'Y d'Ub' UfYU' UbX' a UmbchVY' fZYVWX' Ug' GHU[ Y & cb' h'Y UggcV]U'YX' a Ud"  
 !5ggcV]U'YX' a Ud' XcYg bchfYZYVWX' Y' cda YbhUMj ]m]t'f' dUf\_gz' cdYb' gdUW'zg'Wcc'gz'cf'f] [ \hcZk Um'  
 !F ] YfgjXY: UHYk Umk ] "VcbU]b fYXj Y' cda YbhUMj ]mcb'nz'UbX' k ] "bch]bW' XY'XYj Y' cda YbhUMj ]m]dfj ]ci' g'mdfc'WggYX' Ug' -bZ"

**FIGURE 8**

-  Stage 1 - Being Processed
-  Stage 2 - Approved
-  Stage 3 - Under Construction
-  Stage 4 - Completed

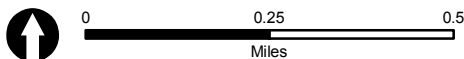
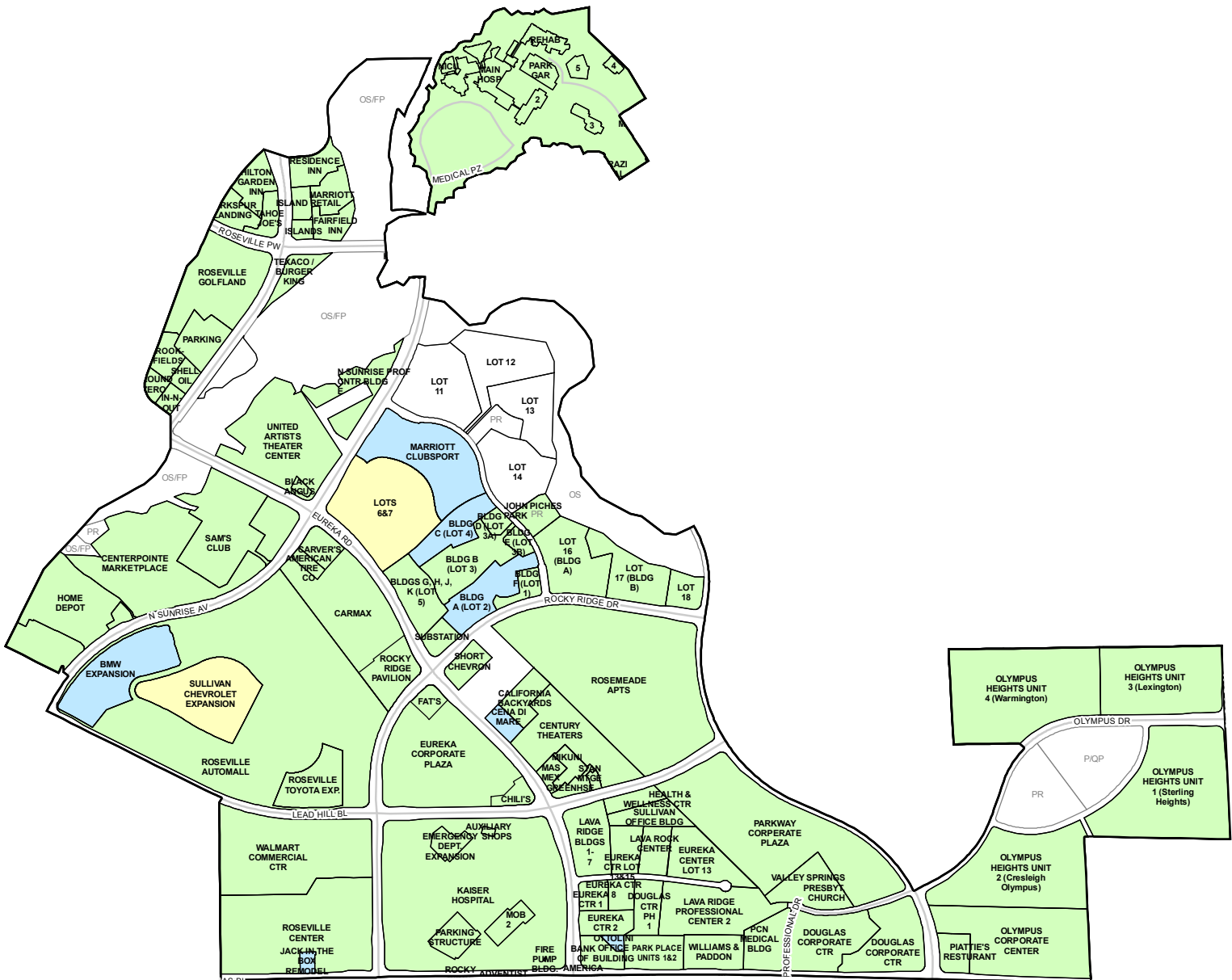
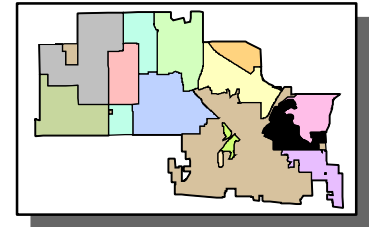


PLAN AREA	Stage 1 Being Processed			Stage 2						Stage 3			Stage 4		
	SqFt	Acres	Units	Approved			Undeveloped			Under Construction			Completed		
GENERAL PLAN LAND USE	SqFt	Acres	Units	SqFt	Acres	Units	SqFt	Acres	Units	SqFt	Acres	Units	SqFt	Acres	Units
<b>NORTHEAST ROSEVILLE PLAN AREA</b>															
LOW DENSITY RESIDENTIAL TOTAL					77.73	468								77.73	468
MEDIUM DENSITY RESIDENTIAL TOTAL					30.94	465								30.94	465
RESIDENTIAL TOTAL					108.67	933								108.67	933
COMMUNITY COMMERCIAL TOTAL				1,083,258	124.61		8,426	1.26					1,074,832	123.35	
REGIONAL COMMERCIAL TOTAL				1,014,377	129.86		5,628			14,381			994,368	129.86	
BUSINESS PROFESSIONAL TOTAL				5,487,891	307.1		555,905	17.39		351,338	7.39		4,580,648	282.32	
NON-RESIDENTIAL TOTAL				7,585,526	561.57		569,959	18.65		365,719	7.39		6,649,848	535.53	
<b>NORTHEAST ROSEVILLE PLAN AREA TOTAL</b>				7,585,526	670.24	933	569,959	18.65		365,719	7.39		6,649,848	644.2	933

BctYg  
 !GHU[ Y & UVMj ]m]g U'W'a i "UHj Y tchU" cZU" Uddfcj YX' d'fc'VMjg k ]h]b h'Y' d'Ub' UfYU' UbX' a' UmbchVY' fYZYVWX' Ug' GHU[ Y & cb' h'Y' UggcV]UfYX' a' Ud"  
 !5ggcV]UfYX' a' Ud' XcYg' bchfYZYVWX' Y' cda' YbhUMj ]m]t'f' dUf\_gz' cdYb' gdUWZg' Wcc'gz'cf' f[ \hcZk Um'  
 !F ] YfgjXY: UfYk Umk ]' VcbU]b fYXYj Y' cda' YbhUMj ]mcb' n'z' UbX' k ]' bch]bW' XY' XYj Y' cda' YbhUMj ]m]dfj ]ci' g' mdfc' WggYX' Ug' -bZ"

**FIGURE 9**





- Stage 1 - Being Processed
- Stage 2 - Approved
- Stage 3 - Under Construction
- Stage 4 - Completed


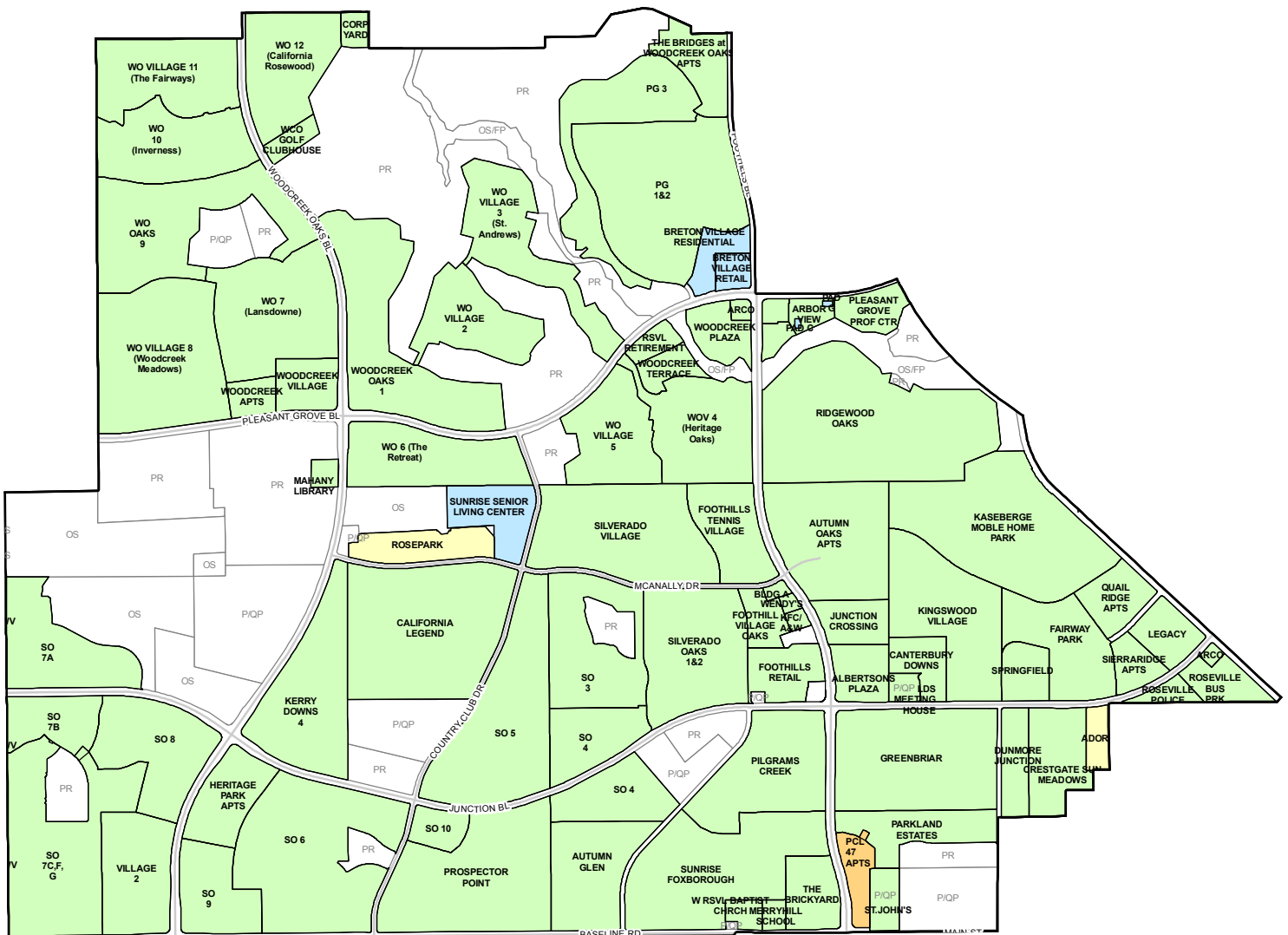
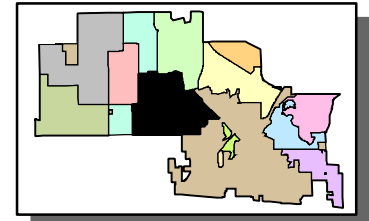


PLAN AREA	Stage 1 Being Processed			Stage 2						Stage 3			Stage 4		
	SqFt	Acres	Units	Approved			Undeveloped			Under Construction			Completed		
GENERAL PLAN LAND USE	SqFt	Acres	Units	SqFt	Acres	Units	SqFt	Acres	Units	SqFt	Acres	Units	SqFt	Acres	Units
<b>NORTHWEST ROSEVILLE PLAN AREA</b>															
LOW DENSITY RESIDENTIAL TOTAL				4,560	1,553.35	6,560					.35	1	4,560	1,553	6,559
MEDIUM DENSITY RESIDENTIAL TOTAL				95,321	117.62	1,048		6.63	53		4.5	103	95,321	106.49	892
HIGH DENSITY RESIDENTIAL TOTAL		5.5	132		82.6	1,370								82.6	1,370
RESIDENTIAL TOTAL		5.5	132	99,881	1,753.57	8,978		6.63	53		4.85	104	99,881	1,742.09	8,821
COMMUNITY COMMERCIAL TOTAL				988,658	109.03		52,820	7.03					935,838	102	
BUSINESS PROFESSIONAL TOTAL				74,074	7.04								74,074	7.04	
PUBLIC/QUASI-PUBLIC TOTAL				28,081	12.23								28,081	12.23	
PARKS AND RECREATION TOTAL				95,863	16.3								95,863	16.3	
NON-RESIDENTIAL TOTAL				1,186,676	144.6		52,820	7.03					1,133,856	137.57	
<b>NORTHWEST ROSEVILLE PLAN AREA TOTAL</b>		5.5	132	1,286,557	1,898.17	8,978	52,820	13.66	53		4.85	104	1,233,737	1,879.66	8,821

BctYg  
 !GHU[ Y & UVM] ]m]g U W a i "Uh] Y hcU" cZU" Uddfcj YX dfc YVM] k ]h] b h.Y d'Ub UfYU UbX'a UmbchVY fZYVWX Ug GHU[ Y & cb h.Y UggcV]UHX a Ud"  
 !5ggcV]UHX a Ud XcYg bchfZYVWX] Y'cda YbhUM] ]m]cf dUf\_gz' cdYb gdUWZgWcc'gzcf f[ \hcZk Um  
 !F ] Yfg]XY: UYk Umk ]" VcbU]b fYXj Y'cda YbhUM] ]mcb'nz UbX k ]" bch]bW XY XYj Y'cda YbhUM] ]mdfj ]ci g'mdfcWggYX Ug -bZ"

**FIGURE 10**





-  Stage 1 - Being Processed
-  Stage 2 - Approved
-  Stage 3 - Under Construction
-  Stage 4 - Completed

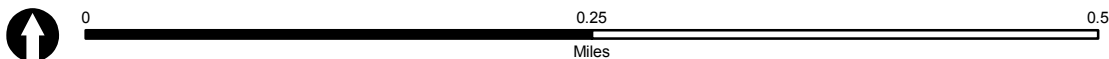
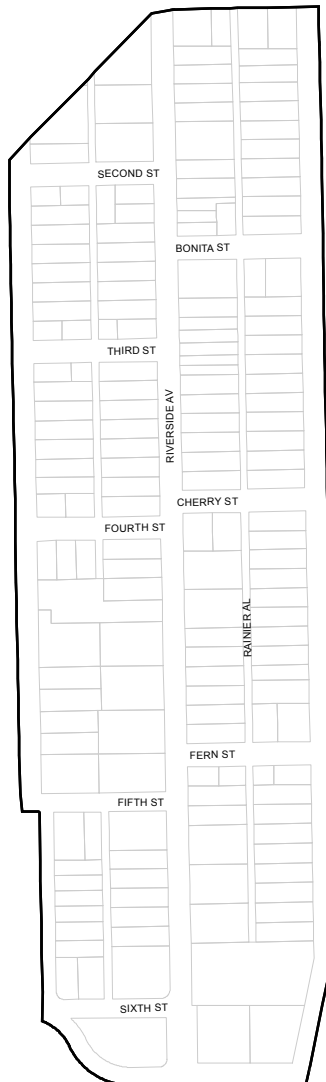
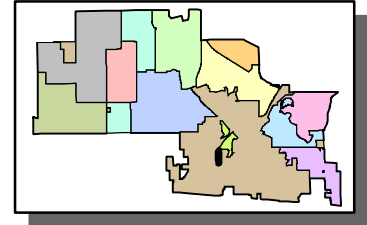


PLAN AREA	Stage 1 Being Processed			Stage 2						Stage 3			Stage 4		
	SqFt	Acres	Units	Approved			Undeveloped			Under Construction			Completed		
GENERAL PLAN LAND USE	SqFt	Acres	Units	SqFt	Acres	Units	SqFt	Acres	Units	SqFt	Acres	Units	SqFt	Acres	Units
RIVERSIDE GATEWAY PLAN AREA															
MEDIUM DENSITY RESIDENTIAL TOTAL															
HIGH DENSITY RESIDENTIAL TOTAL															
RESIDENTIAL TOTAL															
COMMUNITY COMMERCIAL TOTAL															
NON-RESIDENTIAL TOTAL															
RIVERSIDE GATEWAY PLAN AREA TOTAL															
<p>BcYg  !GHU[ Y &amp; UvWj ]m]g U'W a i "UHj Y tchU" cZU" Uddfcj YX' drc'VMtg k ]h ]b h.Y' d'Ub' UfYU'UbX'a UmbchVY' fZYVWX' Ug' GHU[ Y &amp; cb' h.Y' UggcV]U'YX'a Ud"  !5ggcV]U'YX'a Ud' XcYg' bchfYZYVhXYj Y' cda YbhUvWj ]m]c'f' dUf_gz' cdYb' gdUW'Zg'Wcc'gz'cf'f[ \hcZk Un'  !F. ] YfgjXY: UHYk Umk ]" V'ebhU]b fYXj Y' cda YbhUvWj ]mcb'nz'UbX k ]" bch]bW' XY'XYj Y' cda YbhUvWj ]mdfj ]ci' g'mdfc'WggYX' Ug' -bZ"</p>															



**FIGURE 11**





-  Stage 1 - Being Processed
-  Stage 2 - Approved
-  Stage 3 - Under Construction
-  Stage 4 - Completed

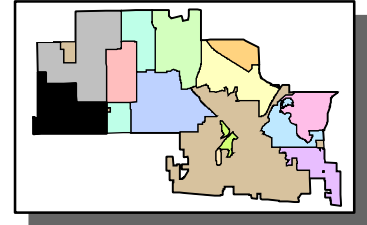


PLAN AREA	Stage 1 Being Processed			Stage 2						Stage 3			Stage 4		
	SqFt	Acres	Units	Approved			Undeveloped			Under Construction			Completed		
GENERAL PLAN LAND USE	SqFt	Acres	Units	SqFt	Acres	Units	SqFt	Acres	Units	SqFt	Acres	Units	SqFt	Acres	Units
SIERRA VISTA PLAN AREA															
LOW DENSITY RESIDENTIAL TOTAL															
MEDIUM DENSITY RESIDENTIAL TOTAL															
HIGH DENSITY RESIDENTIAL TOTAL															
RESIDENTIAL TOTAL															
COMMUNITY COMMERCIAL TOTAL															
PUBLIC/QUASI-PUBLIC TOTAL															
PARKS AND RECREATION TOTAL															
NON-RESIDENTIAL TOTAL															
SIERRA VISTA PLAN AREA TOTAL															

BcFYg.  
 !GHU[Y & UVWj ]m]g U'Wa i 'Uij Y h'RU' cZU'' Uddfcj YX d'fc YVWg k ]A,]b h'Y d'Ub UfYU UbX' a UmbchVY fYZYVWX' Ug GHU[ Y & cb h'Y UggcV]UHYX a Ud"  
 !5ggcV]UHYX a Ud'XcYg bchfYZYVWXYj Y'cda YbhUWVj ]m]z'f dUf\_gz' cdYb gdUWZ'gWcc'gz'cf f] \hcZk Um'  
 !F j ]Yfg]XY: UYk Umk ]' V&bhU]b fYXj Y'cda YbhUWVj ]mcb nZ UbX k ]' bch]bW XY XYj Y'cda YbhUWVj ]m]dfj ]ci g'mdfcWggYX Ug -bZ''

**FIGURE 12**





-  Stage 1 - Being Processed
-  Stage 2 - Approved
-  Stage 3 - Under Construction
-  Stage 4 - Completed

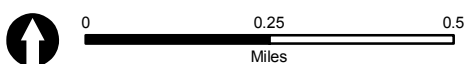
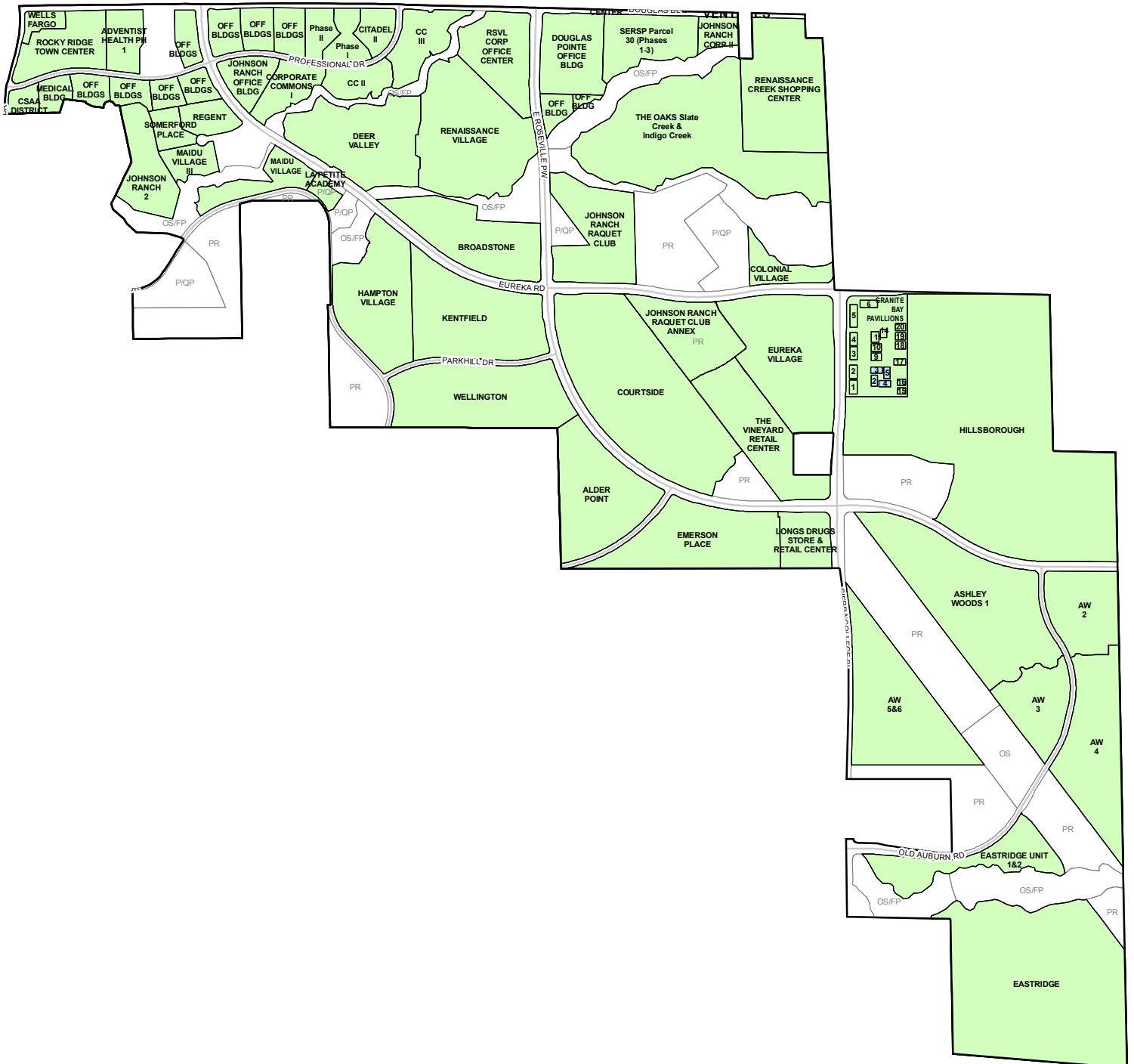
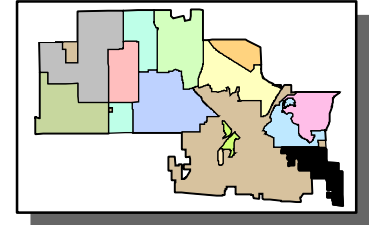


PLAN AREA	Stage 1 Being Processed			Stage 2						Stage 3 Under Construction			Stage 4 Completed		
	SqFt	Acres	Units	Approved			Undeveloped			SqFt	Acres	Units	SqFt	Acres	Units
<b>GENERAL PLAN LAND USE</b>				SqFt	Acres	Units	SqFt	Acres	Units	SqFt	Acres	Units	SqFt	Acres	Units
<b>SOUTHEAST ROSEVILLE PLAN AREA</b>															
LOW DENSITY RESIDENTIAL TOTAL					476.24	1,717							476.24	1,717	
HIGH DENSITY RESIDENTIAL TOTAL					81.23	1,330							81.23	1,330	
RESIDENTIAL TOTAL					557.47	3,047							557.47	3,047	
COMMUNITY COMMERCIAL TOTAL				488,449	55.53		19,888	2.16					468,561	53.37	
BUSINESS PROFESSIONAL TOTAL				1,162,835	111.17								1,162,835	111.17	
PUBLIC/QUASI-PUBLIC TOTAL				7,400	1.35								7,400	1.35	
PARKS AND RECREATION TOTAL				57,780	25.86								57,780	25.86	
NON-RESIDENTIAL TOTAL				1,716,464	193.91		19,888	2.16					1,696,576	191.75	
<b>SOUTHEAST ROSEVILLE PLAN AREA TOTAL</b>				1,716,464	751.38	3,047	19,888	2.16					1,696,576	749.22	3,047

BcYg.  
 !GHU[Y & UVWj]m]g'U'Wa i 'Uij Y hcHU' cZU'' Uddfcj YX' d'fc YVWg k ]A,]b h.Y d'Ub UfYU'UbX' a UmbchVY' fYZYVWX' Ug GHU[ Y & cb h.Y UggcV]UHYX a Ud"  
 !5ggcV]UHYX a Ud'XcYg bchfYZYVWXYj Y'cda YbhUWVj ]m]z'f dUf\_gz' cdYb gdUWZ'gWcc'gz'cf f] [ \hcZk Um'  
 !F j] Yfg]XY: UYk Umk ]' V&bHU]b fYXYj Y'cda YbhUWVj ]mcb nZ UbX k ]' bch]bW XY XYj Y'cda YbhUWVj ]m]dfj ]ci g'mdfcWggYX Ug -bZ''

**FIGURE 13**





-  Stage 1 - Being Processed
-  Stage 2 - Approved
-  Stage 3 - Under Construction
-  Stage 4 - Completed

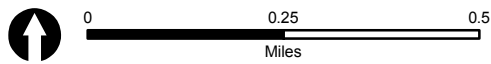
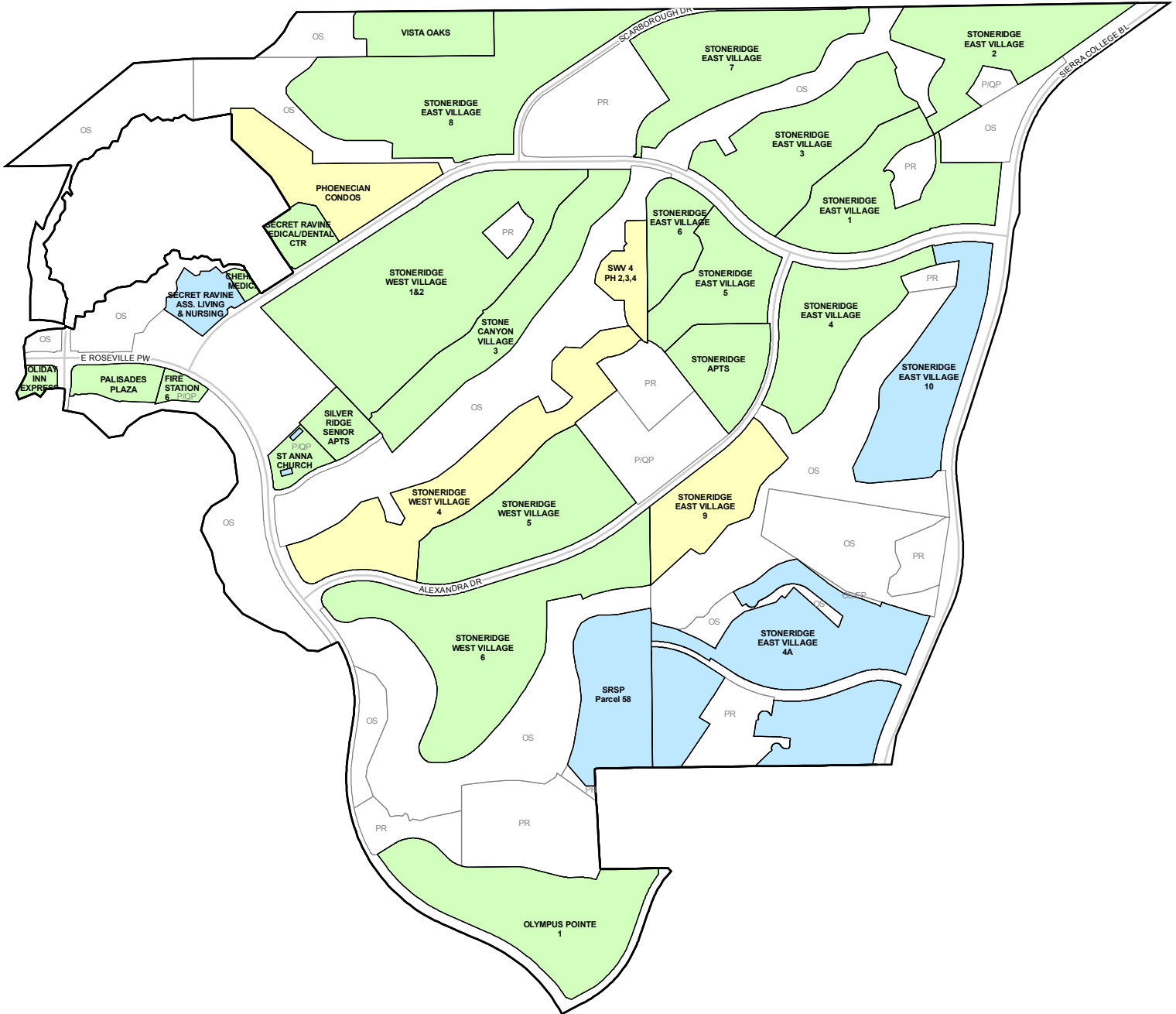
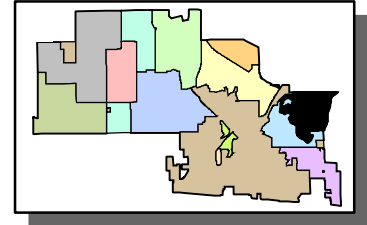


PLAN AREA	Stage 1 Being Processed			Stage 2						Stage 3			Stage 4		
	SqFt	Acres	Units	Approved			Undeveloped			Under Construction			Completed		
GENERAL PLAN LAND USE	SqFt	Acres	Units	SqFt	Acres	Units	SqFt	Acres	Units	SqFt	Acres	Units	SqFt	Acres	Units
STONERIDGE PLAN AREA															
LOW DENSITY RESIDENTIAL TOTAL				571.31	1,934		94.87	373		2.2	4		474.24	1,557	
MEDIUM DENSITY RESIDENTIAL TOTAL				14.55	149		14.55	149							
HIGH DENSITY RESIDENTIAL TOTAL				36.8	708		1.15	20					35.65	688	
RESIDENTIAL TOTAL				622.66	2,791		110.57	542		2.2	4		509.89	2,245	
COMMUNITY COMMERCIAL TOTAL				98,090	6.31								98,090	6.31	
BUSINESS PROFESSIONAL TOTAL				43,457	5.2								43,457	5.2	
PUBLIC/QUASI-PUBLIC TOTAL				36,880	6.04		17,600	2.44					19,280	3.6	
NON-RESIDENTIAL TOTAL				178,427	17.55		17,600	2.44					160,827	15.11	
STONERIDGE PLAN AREA TOTAL				178,427	640.21	2,791	17,600	113.01	542	2.2	4		160,827	525	2,245

BcYg.  
 !GHU[Y & UVWj ]m]g U W a i `Uj Y hU` cZU` Uddfcj YX dfc YVWg k ]A, b h Y d`Ub UfYU UbX` a UmbchVY fYZYVWX Ug GHU[ Y & cb h Y UggcV]UHYX a Ud"  
 !5ggcV]UHYX a Ud XcYg bchfYZYVWXYj Y`cda YbhUWj ]m]zcf dUf\_gz` cdYb gdUWZgWcc`gzcf f[ \hcZk Um!  
 !F j Yfg]XY: UYk Umk ]` V&bhUj fYXj Y`cda YbhUWj ]mcb nz UbX k ]` bch]bW XY XYj Y`cda YbhUWj ]mdfy ]ci gmdfcWggYX Ug -bZ`"

**FIGURE 14**

-  Stage 1 - Being Processed
-  Stage 2 - Approved
-  Stage 3 - Under Construction
-  Stage 4 - Completed



PLAN AREA	Stage 1 Being Processed			Stage 2						Stage 3			Stage 4		
	SqFt	Acres	Units	Approved			Undeveloped			Under Construction			Completed		
GENERAL PLAN LAND USE	SqFt	Acres	Units	SqFt	Acres	Units	SqFt	Acres	Units	SqFt	Acres	Units	SqFt	Acres	Units
WEST ROSEVILLE PLAN AREA															
LOW DENSITY RESIDENTIAL TOTAL			533	10,327	784.17	3,316		334.61	1,884		38.34	207	10,327	411.23	1,758
MEDIUM DENSITY RESIDENTIAL TOTAL					63.03	518		16.62	215		7.1	24		39.31	279
HIGH DENSITY RESIDENTIAL TOTAL			250		29.36	553		17.47	495					11.89	308
RESIDENTIAL TOTAL			783	10,327	876.56	4,387		368.7	2,594		45.44	231	10,327	462.43	2,345
COMMUNITY COMMERCIAL TOTAL				15,791	2.02								15,791	2.02	
PUBLIC/QUASI-PUBLIC TOTAL				93,440	9.17		80,393	5.97		13,047	3.2				
NON-RESIDENTIAL TOTAL				109,231	11.19		80,393	5.97		13,047	3.2		15,791	2.02	
WEST ROSEVILLE PLAN AREA TOTAL			783	119,558	887.75	4,387	80,393	374.67	2,594	13,047	48.64	231	26,118	464.45	2,345

BcYg  
 !GHU[ Y & UVMj ]m]g U'Wa i "UHj Y tchU" cZU" Uddfcj YX' d'fc'VMjg k ]h ]b h'Y d'Ub' UfYU'UbX'a UmbchVY' fYZYVWX' Ug' GHU[ Y & cb' h'Y UggcV]U'YX'a Ud"  
 !5ggcV]U'YX'a Ud'XcYg bchfYZYVWX'Yj Y'cda YbhUMVj ]m]t'f dUf\_gz' cdYb gdUWZg'Wcc'gz'cf f] [ \hcZk Um'  
 !F ] YfgjXY: UYk Umk ] "V'bhU]b fYXj Y'cda YbhUMVj ]m]c'b'nz'UbX k ] "bch]bW' XY'XYj Y'cda YbhUMVj ]m]dfj ]ci g'mdfc'WggYX Ug' -bZ"





PLAN AREA PROJECT (ADDRESS)	Project File No.	Existing Use	Stage 1 Being Processed			Stage 2						Stage 3 Under Construction			Stage 4 Completed			
			SqFt	Acres	Units	Approved			Undeveloped			SqFt	Acres	Units	SqFt	Acres	Units	
<b>GENERAL PLAN LAND USE</b>																		
<b>DEL WEBB PLAN AREA</b>																		
DEL WEBB SUN CITY ( DEL WEBB SUN CITY)	SUBD 93-02	LDR-D				644.8	3,044									644.8	3,044	
DEL WEBB SUN CITY VACATION VILLAS (6070 SUN CITY BL)	SR 93-12	LDR-D				10.4	66									10.4	66	
<b>LOW DENSITY RESIDENTIAL TOTAL</b>						<b>655.2</b>	<b>3,110</b>									<b>655.2</b>	<b>3,110</b>	
SUTTER TERRACE-LOW INCOME SENIOR APTS (6725 FIDDYMENT RD)	SR 96-04	HDR-A				4	100									4	100	
<b>HIGH DENSITY RESIDENTIAL TOTAL</b>						<b>4</b>	<b>100</b>									<b>4</b>	<b>100</b>	
<b>RESIDENTIAL TOTAL</b>						<b>659.2</b>	<b>3,210</b>									<b>659.2</b>	<b>3,210</b>	
PLEASANT GROVE COMMUNITY CHURCH (1730 PLEASANT GROVE BL)	DRP 98-56	CHU				19,790	3									19,790	3	
<b>COMMUNITY COMMERCIAL TOTAL</b>						<b>19,790</b>	<b>3</b>									<b>19,790</b>	<b>3</b>	
DEL WEBB SUN CITY MAINTENANCE FACILITY (7291 TIMBERROSE WY)	SR 93-10	PRC				6,800	1.7									6,800	1.7	
DEL WEBB SUN CITY RECREATION CENTER (7050 DEL WEBB BL)	SR 93-13	PRC				51,000	17.6									51,000	17.6	
SIERRA PINES REC FACILITY (7390 WHISTLESTOP WY)	DRP 96-38	CRC				6,644	3.5									6,644	3.5	
DW PCL 40C ADDITION TO EXISTING START (7600 WHISTLESTOP WY)	DRP-000304	CRC				3,204										3,204		
<b>PARKS AND RECREATION TOTAL</b>						<b>67,648</b>	<b>22.8</b>									<b>67,648</b>	<b>22.8</b>	
<b>NON-RESIDENTIAL TOTAL</b>						<b>87,438</b>	<b>25.8</b>									<b>87,438</b>	<b>25.8</b>	
<b>DEL WEBB PLAN AREA TOTAL</b>						<b>87,438</b>	<b>685</b>	<b>3,210</b>								<b>87,438</b>	<b>685</b>	<b>3,210</b>
<b>DOWNTOWN PLAN AREA</b>																		
DOWNTOWN - PLACEHOLDER (311 VERNON ST)	DT-01	MDR-D																
<b>MEDIUM DENSITY RESIDENTIAL TOTAL</b>																		
DOWNTOWN - PLACEHOLDER (311 VERNON ST)	DT-01	HDR-A																
<b>HIGH DENSITY RESIDENTIAL TOTAL</b>																		
<b>RESIDENTIAL TOTAL</b>																		
DOWNTOWN - PLACEHOLDER (311 VERNON ST)	DT-01	COM																
<b>COMMUNITY COMMERCIAL TOTAL</b>																		

PLAN AREA PROJECT (ADDRESS)	Project File No.	Existing Use	Stage 1 Being Processed			Stage 2						Stage 3 Under Construction			Stage 4 Completed		
			SqFt	Acres	Units	Approved			Undeveloped			SqFt	Acres	Units	SqFt	Acres	Units
<b>GENERAL PLAN LAND USE</b>																	
<b>DOWNTOWN PLAN AREA</b>																	
DOWNTOWN - PLACEHOLDER (311 VERNON ST)	DT-01	IND															
<b>GENERAL INDUSTRIAL TOTAL</b>																	
DOWNTOWN - PLACEHOLDER (311 VERNON ST)	DT-01	OFF															
<b>CENTRAL BUSINESS DISTRICT TOTAL</b>																	
DOWNTOWN - PLACEHOLDER (311 VERNON ST)	DT-01	PRC															
<b>PARKS AND RECREATION TOTAL</b>																	
<b>NON-RESIDENTIAL TOTAL</b>																	
<b>DOWNTOWN PLAN AREA TOTAL</b>																	
<b>HIGHLAND RESERVE NORTH PLAN AREA</b>																	
HRN SMALL LOT TENTATIVE MAP (10151 FAIRWAY DR)	SUBD 00-01	LDR-D				248.73	1,018									248.73	1,018
<b>LOW DENSITY RESIDENTIAL TOTAL</b>						248.73	1,018									248.73	1,018
HRNSP PL 30, HIGHLAND PARK (10550 FAIRWAY DR)	SUBD 03-03	HDR-D				19.81	242					.57	7		19.24	235	
HRNSP PCL 20, CONDO PROJECT (10450 FAIRWAY DR)	SUBD 03-04	HDR-A				11.95	166								11.95	166	
HRNSP PCL 31, HIGHLAND PARK APTS-COVEN (751 CENTRAL PARK DR)	SUBD 03-17	HDR-A				11.1	243								11.1	243	
<b>HIGH DENSITY RESIDENTIAL TOTAL</b>						42.86	651					.57	7		42.29	644	
<b>RESIDENTIAL TOTAL</b>						291.59	1,669					.57	7		291.02	1,662	
HRNSP PCL 46B FAIRWAY COMMONS III (10221 FAIRWAY DR)	DRP-000042	RET				5,680	15.31		5,680	15.31							
HRNSP PCL 42A ROSEVILLE CROSSING PH2 (10551 FAIRWAY DR)	DRP-000157	RET				225,142	17.84		39,560	5.9				185,582	11.94		
HRNSP PARCEL 45B- FAIRWAY COMMONS I (5761 FIVE STAR BL)	DRP 02-60	RET				147,049	3.32							147,049	3.32		
HRNSP PCLS 41 & 47C, HR MARKETPLACE (10301 FAIRWAY DR)	DRP 02-46	RET				209,979	18.65							209,979	18.65		
HRNSP PARCEL 46A, FAIRWAY COMMONS II (10251 FAIRWAY DR)	DRP 03-08	RET				64,524	5							64,524	5		
HRNSP PCL 43A FAIRWAY DR AUTO WASH (9100 FAIRWAY DR)	DRP-000105	AUT				11,093	3							11,093	3		

PLAN AREA PROJECT (ADDRESS)	Project File No.	Existing Use	Stage 1 Being Processed			Stage 2						Stage 3 Under Construction			Stage 4 Completed		
						Approved			Undeveloped								
			SqFt	Acres	Units	SqFt	Acres	Units	SqFt	Acres	Units	SqFt	Acres	Units	SqFt	Acres	Units
<b>GENERAL PLAN LAND USE</b>																	
<b>HIGHLAND RESERVE NORTH PLAN AREA</b>																	
LOWE'S/HRNSP PARCEL 46B (10201 FAIRWAY DR)	DRP 00-16	RET				177,420	26.68								177,420	26.68	
FAIRWAY PLAZA (9000 FAIRWAY DR)	DRP 01-02	RET				24,260	4.41								24,260	4.41	
HRNSP PCL 45A, UNITED GROWTH STANFORD (9951 FAIRWAY DR)	DRP 04-06	RET				7,023	.9								7,023	.9	
HOME DEPOT (10001 FAIRWAY DR)	DRP 99-01	RET				107,920	13.97								107,920	13.97	
LES SCHWAB TIRE CENTER (9095 FAIRWAY DR)	DRP 00-69	AUT				15,882	3.96								15,882	3.96	
HRN PARCEL 46A CHERVON (10291 FAIRWAY DR)	DRP 02-11	GSV				3,802	1.96								3,802	1.96	
HIGHLAND PLAZA RETAIL CENTER (751 PLEASANT GROVE BL)	DRP 04-63	RET				140,201	13.93								140,201	13.93	
FOOD N FUN (10151 FAIRWAY DR)	DRP 01-03	RET				99,766	15.31								99,766	15.31	
HRN PCL 47B ROSEVILLE UG FAIRWAY (10451 FAIRWAY DR)	DRP 03-04	RET				13,000	2.09								13,000	2.09	
HRN PARCEL 48A, LYON REALTOR ROSEVILLE (10281 FAIRWAY DR)	DRP 02-28	SER				14,891	1.57								14,891	1.57	
TARGET STORES HRNSP PARCELS 47A & B (10451 FAIRWAY DR)	DRP 01-51	RET				148,008	17.42								148,008	17.42	
HRNSP PCL 43A & B, FAIRWAY CREEK (9500 FAIRWAY DR)	DRP 02-51	RET				102,679	12.64								102,679	12.64	
HRNSP PARCEL 43A (9000 FAIRWAY DR)	DRPMOD 02-05	RET				6,000	.41								6,000	.41	
<b>COMMUNITY COMMERCIAL TOTAL</b>						<b>1,524,319</b>	<b>178.37</b>		<b>45,240</b>	<b>21.21</b>				<b>1,479,079</b>	<b>157.16</b>		
ADVENTURE CHRISTIAN CHURCH (ADVENTURE CHRISTIAN CHURCH)	UP 96-22	CHU				96,647	36.55								96,647	36.55	
ADVENTURE CHRISTIAN CHURCH (6401 STANFORD RANCH RD)	MPP 00-01	CHU				28,500									28,500		
<b>PUBLIC/QUASI-PUBLIC TOTAL</b>						<b>125,147</b>	<b>36.55</b>							<b>125,147</b>	<b>36.55</b>		
HRNSP PCL 52, CENTRAL PARK NATATORIUM (10200 FAIRWAY DR)	DRP-000160	PRC				24,548	20.35								24,548	20.35	
<b>PARKS AND RECREATION TOTAL</b>						<b>24,548</b>	<b>20.35</b>							<b>24,548</b>	<b>20.35</b>		
<b>NON-RESIDENTIAL TOTAL</b>						<b>1,674,014</b>	<b>235.27</b>		<b>45,240</b>	<b>21.21</b>				<b>1,628,774</b>	<b>214.06</b>		
<b>HIGHLAND RESERVE NORTH PLAN AREA TOTAL</b>						<b>1,674,014</b>	<b>526.86</b>	<b>1,669</b>	<b>45,240</b>	<b>21.21</b>			<b>.57</b>	<b>7</b>	<b>1,628,774</b>	<b>505.08</b>	<b>1,662</b>

PLAN AREA PROJECT (ADDRESS)	Project File No.	Existing Use	Stage 1 Being Processed			Stage 2						Stage 3 Under Construction			Stage 4 Completed		
						Approved			Undeveloped								
			SqFt	Acres	Units	SqFt	Acres	Units	SqFt	Acres	Units	SqFt	Acres	Units	SqFt	Acres	Units
<b>GENERAL PLAN LAND USE</b>																	
<b>INFILL PLAN AREA</b>																	
ALTA MANOR (930 OAK RIDGE DR)	DRP-000071	CFA				47,976	2.96		9,616						38,360	2.96	
OLD AUBURN RANCH (3170 OLD AUBURN RD)	SUB-000131	LDR-D					6.85	32		6.85	32						
DARLING WAY PARCEL MAP (1007 DARLING WY)	SUB-000051	LDR-D					.59	3		.59	3						
WEST COLONIAL ESTATES (1412 W COLONIAL PW)	SUBD 03-13	LDR-D					6.8	17		5.2	13		.4	1		1.2	3
HOOPER ESTATES II (1011 MAIN ST)	SUBD 02-05	LDR-D					1.4	6		.7	3		.23	1		.47	2
COUNTRY ESTATES ( COUNTRY ESTATES)	SUBD 301-365	LDR-D					6	20					.6	2		5.4	18
VINEYARD ESTATES ( VINEYARD EAST)	SUBD 301-307	LDR-D					60	192								60	192
VERNON OAKS ( VERNON ST/WHYTE AV)	SUBD 301-324	LDR-D					10.7	49								10.7	49
VERNON MEADOWS (AKA J R'S ESTATES) (2210 VERNON ST)	SUBD 95-07	LDR-D					2	24								2	24
SIERRA VIEW SUBDIVISION ( SIERRA VIEW SUBDIVISION)	SUBD 301-215	LDR-D					12.6	47								12.6	47
SIERRA OAKS ( SHASTA ST & DIAMOND OAKS RD)	SUBD 301-356	LDR-D					5.4	14					.39	1		5.01	13
FOOTHILLS ESTATES/SIERRA CROSSINGS ( FOOTHILLS ESTATES)	SUBD 91-13	LDR-D					18.1	59								18.1	59
PORTSIDE ESTATES - SEE SHANTELLE ESTATES ( PORTSIDE ESTATES - SEE SHANTELLE ESTATES)	SUBD 301-366	LDR-D					14.2	81								14.2	81
KENWOOD ESTATES ( KENWOOD ESTATES)	SUBD 301-327	LDR-D					16.5	45								16.5	45
DIAMOND OAKS #8 ( DEBORAH RD)	SUBD 301-336	LDR-D					11	39								11	39
GOLFVIEW ESTATES ( HANISH)	SUBD 301-294	LDR-D					59	203								59	203
DIAMOND OAKS #9 ( SHASTA AND GRIDER)	SUBD 301-342	LDR-D					4.5	14								4.5	14
DIAMOND OAKS UNIT 14 (1101 WASHINGTON BL)	SUBD 95-03	LDR-D					14.4	81								14.4	81
DIAMOND OAKS UNIT 10 (190 DIAMOND OAKS RD)	SUBD 95-04	LDR-D					11	39								11	39
CROWN POINTE UNIT 4 ( CROWN POINTE UNIT 4)	SUBD 301-316	LDR-D					6.6	18								6.6	18

PLAN AREA PROJECT (ADDRESS)	Project File No.	Existing Use	Stage 1 Being Processed			Stage 2						Stage 3			Stage 4		
			SqFt	Acres	Units	Approved			Undeveloped			Under Construction			Completed		
GENERAL PLAN LAND USE			SqFt	Acres	Units	SqFt	Acres	Units	SqFt	Acres	Units	SqFt	Acres	Units	SqFt	Acres	Units
<b>INFILL PLAN AREA</b>																	
CROWN POINTE UNIT 3B ( CROWN POINTE UNIT 3B)	SUBD 301-314	LDR-D				5.5	19								5.5	19	
CRESTHAVEN PARK ESTATES ( CRESTHAVEN PARK ESTATES)	SUBD 301-344	LDR-D				11	48								11	48	
CREEKSIDE ESTATES #2 ( CREEKSIDE ESTATES #2)	SUBD 301-258	LDR-D				40	110								40	110	
CIRBY RANCH SOUTH ( CIRBY RANCH SOUTH)	SUBD 301-320	LDR-D				8.9	33								8.9	33	
ALMOND TREE VILLAGE ( EAST OF ROCKY RIDGE DR/NORTH OF CIRBY WY)	SUBD 301-298	LDR-D				2.9	6								2.9	6	
109 ELEFA ST (109 ELEFA ST)	SR 89-02	LDR-D					.25	2								.25	2
108 HICKORY ST (108 & 112) (108 HICKORY ST (108 & 112))	SR 88-09	LDR-D					.29	2								.29	2
ST ALBANS COUNTRY DAY SCHOOL (2312 VERNON ST)	SUP 92-52	SCH				9,980	11.5								9,980	11.5	
1200 FRANCES DR (1200 FRANCES DR)	SR 89-11	OFF				2,000	.2								2,000	.2	
REUTER RANCH UNIT 2 (910 CIRBY WY)	SUBD 97-08	LDR-D					3.13	9								3.13	9
ST. ALBAN'S COUNTRY DAY SCHOOL (2312 VERNON ST)	DRPMOD 04-64	SCH				4,345	1.33								4,345	1.33	
ST ALBANS COUNTRY DAY SCHOOL (2312 VERNON ST)	DRPMOD 98-45	SCH				10,673	1.75								10,673	1.75	
REUTER RANCH (900 CIRBY WY)	SUBD 97-02	LDR-D					24.25	66								24.25	66
INFILL BASE NUMBERS (311 VERNON ST)	IN-01	LDR-D					1,656.99	10,213					.32	1		1,656.67	10,212
VINEYARD POINTE (2990 VINEYARD RD)	SUBD 301-392	LDR-D					38.2	149								38.2	149
WOODRIDGE HILLS ( IPSWICH ESTATES)	SUBD 91-10	LDR-D					11.24	4								11.24	4
210 GROVE ST (210 GROVE ST)	SR 90-09	OFF				826	.16								826	.16	
530 OAK ST (530 OAK ST)	SR 89-12	OFF				1,266	.15								1,266	.15	
ROSEVILLE COMMERCE PARK (600 DIAMOND OAKS RD)	SUBD 01-04	LDR-D					9.78	49								9.78	49
FOOTHILL COMMUNITY CHURCH (200 CIRBY WY)	UPMOD 85-03A	CHU				5,440	9.7								5,440	9.7	
CALVARY BAPTIST CHURCH (850 CIRBY WY)	UP 87-45	CHU				9,600	4.93								9,600	4.93	
<b>LOW DENSITY RESIDENTIAL TOTAL</b>						<b>92,106</b>	<b>2,112.75</b>	<b>11,693</b>	<b>9,616</b>	<b>13.34</b>	<b>51</b>		<b>1.94</b>	<b>6</b>	<b>82,490</b>	<b>2,097.47</b>	<b>11,636</b>

PLAN AREA PROJECT (ADDRESS)	Project File No.	Existing Use	Stage 1 Being Processed			Stage 2						Stage 3 Under Construction			Stage 4 Completed				
						Approved			Undeveloped										
			SqFt	Acres	Units	SqFt	Acres	Units	SqFt	Acres	Units	SqFt	Acres	Units	SqFt	Acres	Units		
<b>GENERAL PLAN LAND USE</b>																			
<b>INFILL PLAN AREA</b>																			
HIDDEN CREEK RESIDENTIAL HOMES (1995 ROCKY RIDGE DR)	SUB-000022	MDR-D					1.18		9			1.18		9					
PHEASANT RUN (1985 S CIRBY WY)	SUBD 92-05	MDR-D					18.8		40						18.8	40			
CIRBY OAKS II (375 CIRBY WY)	SUBD 95-06	MDR-A					18.1		116						18.1	116			
137 E ST (137 E ST)	UP 88-30	MDR-D					.2		2						.2	2			
SHASTA OAKS TOWNHOMES (651 SHASTA ST)	SUBD 01-01	MDR-A					3.4		26						3.4	26			
INFILL BASE NUMBERS (311 VERNON ST)	IN-01	MDR-A					205		1,937						205	1,937			
SIERRA VIEW KINGDOM HALL (400 SIXTH ST)	SR 96-02	CHU				4,116	1.02								4,116	1.02			
SIERRA VIEW TOWNHOMES (SIERRA VIEW TOWNHOMES)	SUBD 301-266	MDR-A					33.2		55						33.2	55			
MISSION ROCK OF SALVATION (421 FIFTH ST)	DRPMOD 00-20	CHU				2,197	.5							2,197	.5				
<b>MEDIUM DENSITY RESIDENTIAL TOTAL</b>						<b>6,313</b>	<b>281.4</b>	<b>2,185</b>			<b>1.18</b>	<b>9</b>			<b>6,313</b>	<b>280.22</b>	<b>2,176</b>		
HIDDEN CREEK CONDOMINIUM PROJECT (1995 ROCKY RIDGE DR)	DRP-000240	HDR-A		1.2	18														
CHURCH STREET STATION (1200 CHURCH ST)	SUBD 03-09	HDR-D					3.59		48		2.54		34	.07	1	.97	13		
INFILL BASE NUMBERS (311 VERNON ST)	IN-01	HDR-A					86.33		1,914						86.33	1,914			
MANZANITA PLACE ( MADDEN LN)	UP 88-51	HDR-A					1.5		63						1.5	63			
MANARCH APTS ( MADDEN LN)	UP 85-07	HDR-A					3.5		92						3.5	92			
VINEYARD GATE APTS (1601 VINEYARD RD)	DRP 97-74	HDR-A					18.75		280						18.75	280			
<b>HIGH DENSITY RESIDENTIAL TOTAL</b>				<b>1.2</b>	<b>18</b>		<b>113.67</b>		<b>2,397</b>		<b>2.54</b>		<b>34</b>	<b>.07</b>	<b>1</b>	<b>111.05</b>	<b>2,362</b>		
<b>RESIDENTIAL TOTAL</b>				<b>1.2</b>	<b>18</b>		<b>98,419</b>	<b>2,507.82</b>	<b>16,275</b>		<b>9,616</b>	<b>17.06</b>	<b>94</b>		<b>2.01</b>	<b>7</b>	<b>88,803</b>	<b>2,488.74</b>	<b>16,174</b>
BASELINE SELF STORAGE (1351 BASELINE RD)	DRP 01-15	STR				101,605	4.8								101,605	4.8			
<b>NEIGHBORHOOD COMMERCIAL TOTAL</b>						<b>101,605</b>	<b>4.8</b>								<b>101,605</b>	<b>4.8</b>			
TABERNACLE BAPTIST CHURCH (1220 MELODY LN)	DRP-000149	CHU				36,103	.92			36,103	.92								
VINEYARD POINTE GARDEN OFFICES (1590 VINEYARD RD)	DRP-000128	OFF				43,000	2.58			23,500	1.42				19,500	1.16			
BP ARCO (1139 DOUGLAS BL)	DRP-000264	GSV				2,900	.98			2,900	.98								
THE VINEYARDS AT FOOTHILLS (2990 FOOTHILLS BL)	DRP 05-06	RET				25,996	3.74			21,338	3.74		4,658						

PLAN AREA PROJECT (ADDRESS)	Project File No.	Existing Use	Stage 1 Being Processed			Stage 2						Stage 3 Under Construction			Stage 4 Completed		
						Approved			Undeveloped								
			SqFt	Acres	Units	SqFt	Acres	Units	SqFt	Acres	Units	SqFt	Acres	Units	SqFt	Acres	Units
<b>GENERAL PLAN LAND USE</b>																	
<b>INFILL PLAN AREA</b>																	
ROCK OF ROSEVILLE (725 VERNON ST)	DRPMOD05-18A	CHU				38,173	2.88		16,150						22,023	2.88	
400 SUNRISE OFFICE BLDG (400 SUNRISE AV)	DRP-000056	OFF				55,800	3					55,800	3				
TEXACO-AUTO SERVICE ROSEVILLE (1080 DOUGLAS BL)	DRPMOD 97-29	AUT				900	.36								900	.36	
MELODY LANE OFFICE BUILDING (1100 MELODY LN)	DRP 98-01	OFF				16,400	1.3								16,400	1.3	
ROSEVILLE FLOOR CENTER (1113 SMITH LN)	DRP 98-75	OFF				5,632	.29								5,632	.29	
PARCEL A (TAYLOR RD) (2010 TAYLOR RD)	DRP 01-01	AUT				22,884	2.2								22,884	2.2	
DOUGLAS RIDGE EXECUTIVE PLAZA (3701 DOUGLAS BL)	DRP 01-57	OFF				194,558	12								194,558	12	
OMNI STRUCTURES & MANAGEMENT (102 CENTER ST)	DRP-000185	OFF				1,054	.07								1,054	.07	
GAMBOA'S BODY & FRAME (965 RIVERSIDE AV)	DRP 97-58	AUT				18,890	4.19								18,890	4.19	
ROSEVILLE O & I PARK (1200 PLUMBER WY)	DRP 02-36	IBP				8,928	.8								8,928	.8	
SUNRISE POINT RETAIL PAD A (970 SUNRISE AV)	DRPMOD 02-48	RET				6,100	2.12								6,100	2.12	
A-1 COMICS (812 SUNRISE AV)	DRP 03-47	RET				6,396	.65								6,396	.65	
INFILL BASE NUMBERS (311 VERNON ST)	IN-01	RET				2,476,325	225.6								2,476,325	225.6	
AMERICAN PACIFIC SELF STORAGE (3000 TAYLOR RD)	SR 96-08	STR				68,905	2.28								68,905	2.28	
SKATETOWN PHASE II (1009 ORLANDO AV)	DRPMOD 98-57	CRC				24,000	2.5								24,000	2.5	
KRAGEN (FOOTHILLS PROMENADE) (3993 FOOTHILLS BL)	DRPMOD 99-34	RET				7,000	1.5								7,000	1.5	
GAMBOA'S BODY & FRAME BLDG #2 (965 RIVERSIDE AV)	DRP 00-82	AUT				9,600	.75								9,600	.75	
ANTIQUE TROVE (236 HARDING BL)	DRP 97-33	RET				40,000	3.27								40,000	3.27	
THE WAVE AUTO CARE CENTER (525 CIRBY WY)	DRP 97-56	AUT				11,248	1.94								11,248	1.94	
FUTURE FORD DETAIL SHOP (3020 TAYLOR RD)	DRP 99-67	AUT				41,660	8.81								41,660	8.81	
KFC / AW ROSEVILLE (1089 SUNRISE AV)	DRP 00-68	RES				3,425	1.07								3,425	1.07	



PLAN AREA PROJECT (ADDRESS)	Project File No.	Existing Use	Stage 1 Being Processed			Stage 2						Stage 3 Under Construction			Stage 4 Completed		
						Approved			Undeveloped								
			SqFt	Acres	Units	SqFt	Acres	Units	SqFt	Acres	Units	SqFt	Acres	Units	SqFt	Acres	Units
<b>GENERAL PLAN LAND USE</b>																	
<b>INFILL PLAN AREA</b>																	
ELK HILLS SELF STORAGE (3990 Foothills BL)	DRP 01-37	RET				16,800	2.48								16,800	2.48	
PROPOSED SERVICE STATION (985 RIVERSIDE AV)	DRPMOD 01-47	GSV				4,208	1.35								4,208	1.35	
RIVERSIDE AUTO CENTER (408 RIVERSIDE AV)	DRP 01-49	AUT				1,200	.58								1,200	.58	
HYUNDAI OF ROSEVILLE (200 N SUNRISE AV)	DRP 03-21	AUT				18,060	5.95								18,060	5.95	
FOOTHILLS PROMENADE PHASE V EAST (3989 Foothills BL)	DRP 05-14	RET				11,648	1.68								11,648	1.68	
RIVERSIDE ARCO AM/PM (998 RIVERSIDE AV)	DRP 96-14	RET				6,591	.87								6,591	.87	
SKATE TOWN (1009 ORLANDO AV)	DRP 97-27	CRC				36,490	2.5								36,490	2.5	
BURGER KING RESTAURANT (111 S HARDING BL)	DRP 98-34	RES				4,050	1.25								4,050	1.25	
SIERRA COLLEGE SELF STORAGE (8100 SIERRA COLLEGE BL)	DRP 98-68	STR				109,073	6.6								109,073	6.6	
ROSEVILLE GOODYEARIN (980 RIVERSIDE AV)	DRP 00-46	RET				4,146	.55								4,146	.55	
MELODY LANE OFFICE BUILDING (1100 MELODY LN)	DRPMOD 01-20	OFF				3,114	.25								3,114	.25	
RETAIL PAD BUILDING (300 N SUNRISE AV)	DRP 02-10	RET				11,470	3.8								11,470	3.8	
ATAYA'S AUTO SALES (315 RIVERSIDE AV)	DRP 03-48	AUT				7,500	.18								7,500	.18	
VINEYARD POINTE RETAIL CENTER (3031 Foothills BL)	DRP 03-62	RET				22,600	3.15								22,600	3.15	
REBUILD ROSS DEPARTMENT STORE, NEW ELE (424 ROSEVILLE SQ)	DRP-000165	RET															
COMP USA RETAIL STORE (1251 LEAD HILL BL)	DRP 97-12	RET				25,860	3.8								25,860	3.8	
OUTBACK STEAKHOUSE (181 N SUNRISE AV)	DRP 98-07	RET				6,492	.98								6,492	.98	
CHEVRON SERVICE STATION (3001 Foothills BL)	DRP 98-54	GSV				2,929	1.03								2,929	1.03	
CLAIM JUMPER (250 HARDING BL)	DRP 98-62	RES				12,427	2.75								12,427	2.75	
FOOTHILLS PROMENADE (AKA WALGREENS) (3995 Foothills BL)	DRPMOD 99-17	RET				15,120	4								15,120	4	
ABUNDANT LIFE FELLOWSHIP-SANCTUARY (706 ATLANTIC ST)	DRP 99-52	CHU				36,229	1								36,229	1	

PLAN AREA PROJECT (ADDRESS)	Project File No.	Existing Use	Stage 1 Being Processed			Stage 2						Stage 3 Under Construction			Stage 4 Completed		
						Approved			Undeveloped								
			SqFt	Acres	Units	SqFt	Acres	Units	SqFt	Acres	Units	SqFt	Acres	Units	SqFt	Acres	Units
<b>GENERAL PLAN LAND USE</b>																	
<b>INFILL PLAN AREA</b>																	
KNOWLEDGE BEGINNINGS (1741 SANTA CLARA DR)	DRP 99-60	DAY				13,199	1.07								13,199	1.07	
FRY'S ELECTRONICS (180 N SUNRISE AV)	DRP 01-17	RET				145,600	18.3								145,600	18.3	
BIRD AND PET CLINIC OF ROSEVILLE (3985 FOOTHILLS BL)	DRP 02-52	RET				6,182	.82								6,182	.82	
A-All MINI STORAGE PHASE 2 (3050 TAYLOR RD)	DRPMOD 03-65	STR				32,664	.35								32,664	.35	
ROSEVILLE CHAMBER OF COMMERCE EXPANSIO (650 DOUGLAS BL)	DRPMOD 04-57	OFF				3,079									3,079		
STORAGE WAREHOUSE (111 ASH ST)	DRP-000044	WHS-O				4,000	.2								4,000	.2	
MINI-STORAGE (1101 GABRIELLI DR)	UP 90-13	STR				50,153	1.4								50,153	1.4	
3070 TAYLOR RD (3070 TAYLOR RD)	SR 91-10	RET				20,500	1.5								20,500	1.5	
ARCO AM/PM FACILITY (998 RIVERSIDE AV)	UP 91-52	GSV				3,000	2.89								3,000	2.89	
914 DOUGLAS BL (914 DOUGLAS BL)	SR 91-06	OFF				1,800	.2								1,800	.2	
CHAPMAN MONUMENT COMPANY (800 ATLANTIC ST)	DRPEXT 96-22	OFF				2,818	.1								2,818	.1	
SIGNS ON TIME (1700 ROCKY RIDGE DR)	DRP 02-03	RET				7,598	1								7,598	1	
SUPERIOR SELF STORAGE (1299 BASELINE RD)	DRP-000109	STR				96,550	2.97								96,550	2.97	
212 HARDING BL (212 HARDING BL)	SR 92-04	SER				144	.01								144	.01	
SMOG BUSTERS (1700 DOUGLAS BL)	UP 90-26	SER				1,727	.49								1,727	.49	
1111 SMITH LN (1111 SMITH LN)	SR 92-08	SER				300	.01								300	.01	
600 VERNON ST (600 VERNON ST)	SR 90-05	SER				2,400	.18								2,400	.18	
VINTAGE CAR WASH (808 SUNRISE AV)	UP 85-46	SER				6,800	1.2								6,800	1.2	
OAKRIDGE PLAZA (1801 CIRBY WY)	UP 95-69	RET				27,580	2.5								27,580	2.5	
JACK IN THE BOX (8655 AUBURN BL)	SRMOD 93-01A	RES				2,803	.62								2,803	.62	
MCDONALD'S RESTAURANT (1010 SUNRISE AV)	UP 95-35	RES				2,605	1								2,605	1	
HARDING BLVD STORAGE (209 HARDING BL)	SR 95-04	WHS-O				3,200	.9								3,200	.9	

PLAN AREA PROJECT (ADDRESS)	Project File No.	Existing Use	Stage 1 Being Processed			Stage 2						Stage 3 Under Construction			Stage 4 Completed		
						Approved			Undeveloped								
			SqFt	Acres	Units	SqFt	Acres	Units	SqFt	Acres	Units	SqFt	Acres	Units	SqFt	Acres	Units
<b>GENERAL PLAN LAND USE</b>																	
<b>INFILL PLAN AREA</b>																	
ELK HILLS PLAZA PARCEL 3&4 (1251 BASELINE RD)	UP 95-17	RET				13,000	7.4								13,000	7.4	
SHELL SERVICE STATION (21 WHYTE AV)	SR 94-02	GSV				2,148	1.34								2,148	1.34	
WARNKE MEDICAL BUILDING (1623 SANTA CLARA DR)	UP 92-42	MED				9,180	.89								9,180	.89	
UNOCAL /FASTBREAK FOODMART (445 ROSEVILLE SQ)	SR 94-11	GSV				1,690	.52								1,690	.52	
SUNRISE CIRBY UNOCAL (998 SUNRISE AV)	SR 95-02	GSV				2,343	.85								2,343	.85	
ROSEVILLE CENTER (1901 DOUGLAS BL)	UP 88-45	RET				37,960	3.93								37,960	3.93	
ROSEVILLE FLOOR CENTER (1109 SMITH LN)	SR 94-06	RET				6,732	.41								6,732	.41	
ROCKY RIDGE DR & DOUGLAS BL - SE CR ( ROCKY RIDGE DR & DOUGLAS BL - SE CR)	UP 88-52	RET				24,945	3.1								24,945	3.1	
QUALITY TYRE CENTER (410 SUNRISE AV)	UP 95-30	AUT				4,680	.31								4,680	.31	
PHIPPS FAMILY CREAMERY ( DOUGLAS BL & SANTA CLARA)	UP 94-06	RES				4,562	.58								4,562	.58	
OXFORD SUITES PHASE II ( OXFORD SUITES PHASE II)	UPMOD 87-46	HOT				23,920	3.1								23,920	3.1	
OXFORD SUITES (130 N SUNRISE AV)	UP 87-46	HOT				51,300	3								51,300	3	
MCDONALDS ( FOOTHILLS BL & BASELINE RD - SW)	UP 93-03	RES				3,083	.87								3,083	.87	
MELODY LN ( MELODY LN)	UP 89-02	OFF				41,216	3.1								41,216	3.1	
LUMBERJACK (900 RIVERSIDE AV)	UPMOD 77-15A	RET				2,400	3.7								2,400	3.7	
KAISER (1001 RIVERSIDE AV)	SUP 88-50	MED				3,360	14.4								3,360	14.4	
50 DARLING WY (50 DARLING WY)	SR 90-02	RET				3,960	3.5								3,960	3.5	
SHELL (3998 FOOTHILLS BL)	UP 92-05	GSV				5,772	1.2								5,772	1.2	
MAMMOTH PROFESSIONAL BUILDING (300 HARDING BL)	DRP 01-83	OFF				42,688	2.16								42,688	2.16	
STARBUCKS COFFEE AND RETAIL SHOPS (709 CIRBY WY)	DRPMOD 02-13	RET				5,695	.86								5,695	.86	
LORD'S GYM EXPANSION (702 ATLANTIC ST)	DRP 97-11	CRC				1,302	.25								1,302	.25	
MCDONALDS PLAYPLACE (3994 FOOTHILLS BL)	DRPMOD 97-38	RET				1,207	1								1,207	1	

PLAN AREA PROJECT (ADDRESS)	Project File No.	Existing Use	Stage 1 Being Processed			Stage 2						Stage 3 Under Construction			Stage 4 Completed		
						Approved			Undeveloped								
			SqFt	Acres	Units	SqFt	Acres	Units	SqFt	Acres	Units	SqFt	Acres	Units	SqFt	Acres	Units
<b>GENERAL PLAN LAND USE</b>																	
<b>INFILL PLAN AREA</b>																	
SIERRA/DOUGLAS OFFICE CENTER (3995 DOUGLAS BL)	DRP 99-51	OFF				22,182	1.5								22,182	1.5	
EL ABAJENO TACOS (109 ATKINSON ST)	DRP 04-01	RES				531	.15								531	.15	
IRONSTONE BANK (3711 DOUGLAS BL)	DRP 05-26	RET				4,604	1.39								4,604	1.39	
SITE REVIEW ROSEROCK CELLULAR FACILITY (2020 TAYLOR RD)	SR 96-09	SER				336	.1								336	.1	
ENTERPRISE RENT-A-CAR (600 RIVERSIDE AV)	SR 96-03	AUT				1,920	.64								1,920	.64	
EXTENDED STAY AMERICA (1000 LEAD HILL BL)	DRP 96-31	HOT				50,000	2.5								50,000	2.5	
ROSEVILLE O & I PARK (1000 PLUMBER WY)	DRP 98-70	IBP				33,160	3.94								33,160	3.94	
TEXACO/FOODMART/CAR WASH (290 N SUNRISE AV)	DRP 98-71	GSV				3,746	1.5								3,746	1.5	
VILLAGE RV (1029 ORLANDO AV)	DRPMOD 99-49	AUT				12,720	10.5								12,720	10.5	
SAFEWAY (989 SUNRISE AV)	DRP 00-54	RET				55,922	5.2								55,922	5.2	
SUNRISE POINTE AKA LONGS (980 SUNRISE AV)	DRP 01-10	RET				39,664	5.2								39,664	5.2	
FRASZER BUILDING (429 CLINTON AV)	DRP 03-19	OFF				2,584	.19								2,584	.19	
FOOTHILLS PROMENADE RETAIL PAD PANDA (3981 FOOTHILLS BL)	DRPMOD 05-05	RET				7,238	1.64								7,238	1.64	
<b>COMMUNITY COMMERCIAL TOTAL</b>						<b>4,484,336</b>	<b>459.17</b>			<b>99,991</b>	<b>7.06</b>		<b>60,458</b>	<b>3</b>	<b>4,323,887</b>	<b>449.11</b>	
FIRST PRESBYTERIAN CHURCH (515 SUNRISE AV)	UPMOD 85-52A	CHU				51,000	4.1								51,000	4.1	
SIERRA GARDENS BUILDING G2 (1850 SIERRA GARDENS DR)	DRP 02-59	OFF				9,078	2.96								9,078	2.96	
DOUGLAS PARK OFF ( DOUGLAS BL & PARK AV - NE CR)	UP 90-29	OFF				6,506	.78								6,506	.78	
1258 COLOMA WY (1258 COLOMA WY)	UP 91-07	OFF				12,400	2								12,400	2	
SOMERSETT COURT (1 SOMER RIDGE DR)	UP 95-25	CFA				12,500	1.17								12,500	1.17	
VINEYARD/FOOTHILLS STORAGE (1550 VINEYARD RD)	UP 94-51	STR				46,230	5.09								46,230	5.09	
LEADHILL BL & SIERRA GARDENS DR ( LEADHILL BL & SIERRA GARDENS DR)	UP 89-24	OFF				233,891	19.92								233,891	19.92	

PLAN AREA PROJECT (ADDRESS)	Project File No.	Existing Use	Stage 1 Being Processed			Stage 2						Stage 3 Under Construction			Stage 4 Completed		
						Approved			Undeveloped								
			SqFt	Acres	Units	SqFt	Acres	Units	SqFt	Acres	Units	SqFt	Acres	Units	SqFt	Acres	Units
<b>GENERAL PLAN LAND USE</b>																	
<b>INFILL PLAN AREA</b>																	
SIERRAGATE 4 ( LEADHILL RD & HARDING BL - NE CR)	UP 88-34	OFF				6,000	.6								6,000	.6	
3 SIERRAGATE PLAZA (3 SIERRAGATE PLAZA)	UP 89-42	OFF				6,428	1								6,428	1	
PROFESSIONAL OFFICE BLDG ( SANTA CLARA DR)	UP 89-17	OFF				8,268	.69								8,268	.69	
IHOP RESTAURANT (701 SUNRISE AV)	UP 94-38	RET				4,700	2.6								4,700	2.6	
VINTAGE OAKS AKA RSVL COMMERCE PARK (600 DIAMOND OAKS RD)	DRP 01-69	OFF				63,734	8.51								63,734	8.51	
PHILLIPS OFFICE BUILDING (915 DOUGLAS BL)	DRP 01-67	OFF				3,900	.32								3,900	.32	
HEALD COLLEGE (7 SIERRAGATE PZ)	DRP 98-41	COL				50,000	6.15								50,000	6.15	
SANTA CLARA OFFICE BUILDING (1620 SANTA CLARA DR)	DRP 99-16	OFF				19,000	1.33								19,000	1.33	
RAY MORGAN CO (1580 VINEYARD RD)	DRP-000104	OFF				17,754	1.37								17,754	1.37	
GREYSTONE @ ROSEVILLE BUSINESS PARK (1080 SUNRISE AV)	DRP 00-39	OFF				32,000	4.07								32,000	4.07	
CIRBY WAY OFFICE PARK (912 CIRBY WY)	DRP 04-22	OFF				34,244	3.04								34,244	3.04	
INFILL BASE NUMBERS (311 VERNON ST)	IN-01	OFF				466,927	26.1								466,927	26.1	
FOOTHILL VINEYARD STORAGE (1550 VINEYARD RD)	DRPMOD 00 -81	STR				24,450	1.36								24,450	1.36	
SUNDOWN WAT OFFICE BUILDING (1020 SUNDOWN WY)	DRP 01-74	OFF				25,000	4.5								25,000	4.5	
ASCOT DRIVE OFFICE BUILDING (115 ASCOT DR)	DRP 01-08	OFF				16,640	1.43								16,640	1.43	
SUNRISE AV & COLOMA WY - SW CR ( SUNRISE AV & COLOMA WY - SW CR)	UP 89-12	OFF				4,332	.4								4,332	.4	
<b>BUSINESS PROFESSIONAL TOTAL</b>						<b>1,154,982</b>	<b>99.49</b>								<b>1,154,982</b>	<b>99.49</b>	
KEMPER BUSINESS PARK (500 DEREK PL)	DRP-000059	OFF				51,177	6.4		12,110	1.1					39,067	5.3	
GOLDEN STATE COLLISION DRP (601 BERRY ST)	DRP-000221	IND				17,710	1.74		17,710	1.74							
CREATIVE TILE (156 BERRY ST)	SR 89-04	MAN				1,198	.48								1,198	.48	
908 CHURCH ST (908 CHURCH ST)	SR 89-06	WHS-O				3,000	.15								3,000	.15	

PLAN AREA PROJECT (ADDRESS)	Project File No.	Existing Use	Stage 1 Being Processed			Stage 2						Stage 3 Under Construction			Stage 4 Completed		
						Approved			Undeveloped								
			SqFt	Acres	Units	SqFt	Acres	Units	SqFt	Acres	Units	SqFt	Acres	Units	SqFt	Acres	Units
<b>GENERAL PLAN LAND USE</b>																	
<b>INFILL PLAN AREA</b>																	
BYER'S GYMNASICS (2009 OPPORTUNITY DR)	SR 92-05	CRC				15,396	1.15								15,396	1.15	
SPRING VALLEY OFFICE & WAREHOUSE (2013 OPPORTUNITY DR)	DRP 02-15	WHS-O				20,885	1.24								20,885	1.24	
NIPA - COURAGE POOLS OFFICE (111 DEREK PL)	DRP 02-17	WHS-O				2,076	.5								2,076	.5	
101 DEREK PLACE (101 DEREK PLACE)	UP 92-16	SER					1.13									1.13	
451 BERRY ST (451 BERRY ST)	SR 90-01	SER				336	2								336	2	
WESTERN SELF STORAGE (100 JUNCTION BL)	UPMOD 89-68A	STR				14,858	1.01								14,858	1.01	
VINEYARD POINTE BUSINESS PARK LOT 5 ( Foothills Bl & Enterprise Wy)	SR 91-04	OFF				21,560	1.47								21,560	1.47	
VALLEY STAIR & MOULDING ( OPPORTUNITY DR & VINEYARD RD - SE CR)	SR 91-13	RET				18,006	1.1								18,006	1.1	
U STORE AMERICA (998 WASHINGTON BL)	UP 95-05	STR				96,380	4.4								96,380	4.4	
TEICHERT CONSTRUCTION / ROSEVILLE WAREHOUSE (721 BERRY ST)	SR 94-01	WHS-O				3,120	4								3,120	4	
180 CIRBY WY (180 CIRBY WY)	SR 90-03	OFF				3,600	4								3,600	4	
VINTAGE OAKS AKA RSVL COMMERCE PARK (600 DIAMOND OAKS RD)	DRP 01-69	OFF				155,012	12.99								155,012	12.99	
C&R POOL PLASTERING (908 CHURCH ST)	DRP-000055	MAN				3,264	.28								3,264	.28	
CJS LIGHTING OFFICE/WAREHOUSE (300 DEREK PL)	DRP-000205	WHS-O				9,000	.48								9,000	.48	
JOHN'S AUTO ROSEVILLE (201 DEREK PL)	DRP 97-16	AUT				4,564	1.25								4,564	1.25	
HARDING MINI STORAGE (851 GALLERIA BL)	DRP 99-19	STR				97,336	4.76								97,336	4.76	
FOUR STAR OFFICE COMPLEX (2005 OPPORTUNITY DR)	DRP 98-31	OFF				10,850	1.16								10,850	1.16	
VANDERBEEK INDUSTRIAL BUILDINGS (301 DEREK PL)	DRP 00-75	IBP				28,370	3								28,370	3	
ABC SUPPLY STORAGE SHED (9020 ATKINSON ST)	DRP-000232	MAN				3,000	.07								3,000	.07	
AUTOMATIC RAIN (861 GALLERIA BL)	DRP 98-32	WHS-O				7,867	.91								7,867	.91	

PLAN AREA PROJECT (ADDRESS)	Project File No.	Existing Use	Stage 1 Being Processed			Stage 2						Stage 3 Under Construction			Stage 4 Completed		
						Approved			Undeveloped								
			SqFt	Acres	Units	SqFt	Acres	Units	SqFt	Acres	Units	SqFt	Acres	Units	SqFt	Acres	Units
<b>GENERAL PLAN LAND USE</b>																	
<b>INFILL PLAN AREA</b>																	
J-FOUR BUILDING (100 DEREK PL)	DRP 03-12	IBP				17,000	1.13								17,000	1.13	
VINEYARD POINTE BUSINESS PARK LOT 6 (2021 OPPORTUNITY DR)	DRP 97-77	OFF				26,712	1.46								26,712	1.46	
LOTS 7 & 8 OF VINYARD POINTE BUSINESS (2025 OPPORTUNITY DR)	DRP 99-31	IBP				50,000	3.1								50,000	3.1	
ALLSIZE STORAGE FACILITY (1011 FOOTHILLS BL)	DRP 02-62	STR				121,013	6.41								121,013	6.41	
ONLINE COMMUNICATIONS INC (216 KENROY LN)	PDP 98-01	OFF				4,992	2.03								4,992	2.03	
VINEYARD POINTE LOTS 16A, B & C (2000 OPPORTUNITY DR)	DRP 00-67	IBP				126,418	9.3								126,418	9.3	
VINEYARD POINTE BUSINESS PARK (2020 OPPORTUNITY DR)	DRP 04-04	IBP				103,233	6.62								103,233	6.62	
TRADESMAN'S STORAGE (800 CHURCH ST)	DRP 04-58	WHS-O				10,368	.57								10,368	.57	
STERLING IRON WORKS (201 W IVY ST)	DRP-000074	WHS-O				3,071	.14								3,071	.14	
ARROYO BUILDING (300 DEREK PL)	DRP 96-27	OFF				4,370	1.02								4,370	1.02	
GOLDEN STATE AUTOBODY (841 GALLERIA BL)	DRP 98-39	AUT				13,570	1.11								13,570	1.11	
VINEYARD POINT BUSINESS PARK (1009 ENTERPRISE WY)	DRP 00-35	OFF				36,192	3.19								36,192	3.19	
NORTHERN CALIFORNIA POWER AGENCY MOD (180 CIRBY WY)	DRPMOD 03-72	OFF				6,578	4.1								6,578	4.1	
<b>LIGHT INDUSTRIAL TOTAL</b>						<b>1,112,082</b>	<b>95.85</b>			<b>29,820</b>	<b>2.84</b>				<b>1,082,262</b>	<b>93.01</b>	
MARCH RD INDUSTRIAL PARK DESIGN REVIEW (1801 PFE RD)	DRP-000121	IBP				96,088	13.76			96,088	13.76						
INFILL BASE NUMBERS (311 VERNON ST)	IN-01	IBP				1,144,793	140.4								1,144,793	140.4	
MARCH RD - LOT 5 ( MARCH RD - LOT 5)	SR 92-03	WHS-O				14,760	.95								14,760	.95	
INTERMODAL FACILITY ( PACIFIC ST)	SR 92-06	SER				2,654	.4								2,654	.4	
REOME OFFICE/WHSE BLDG (2100 MARCH RD)	SR 89-03	WHS-O				16,664	1								16,664	1	
<b>GENERAL INDUSTRIAL TOTAL</b>						<b>1,274,959</b>	<b>156.51</b>			<b>96,088</b>	<b>13.76</b>				<b>1,178,871</b>	<b>142.75</b>	
CIVIC PLAZA PROJECT OPTION 2 (405 VERNON ST)	DRP 04-28	OFF				219,248	1.46					56,248	.41		163,000	1.05	
200 VERNON ST (200 VERNON ST)	SR 88-08	OFF				34,347	.5								34,347	.5	

PLAN AREA PROJECT (ADDRESS)	Project File No.	Existing Use	Stage 1 Being Processed			Stage 2						Stage 3 Under Construction			Stage 4 Completed		
			SqFt	Acres	Units	Approved			Undeveloped			SqFt	Acres	Units	SqFt	Acres	Units
<b>GENERAL PLAN LAND USE</b>																	
<b>INFILL PLAN AREA</b>																	
<b>CENTRAL BUSINESS DISTRICT TOTAL</b>						253,595	1.96						56,248	.41		197,347	1.55
HAMPTON INN & SUITES (110 N SUNRISE AV)	DRP 04-31	HOT				52,136	1.57									52,136	1.57
SIGNAL TECH STORAGE BLDG (2005 HILLTOP CI)	PLCHK-0077	STR				3,500										3,500	
ELECTRIC DEPT ADDITION (2090 HILLTOP CI)	CP 03-01	PFA				7,000	.25									7,000	.25
CIVIC CENTER EXPANSION (311 VERNON ST)	CP 00-02	OFF				63,188	.86									63,188	.86
DRY CREEK WWTP SHOP (1800 BOOTH RD)	PLCHK-0090	UTL				24,353										24,353	
INFILL BASE NUMBERS (311 VERNON ST)	IN-01	PFA				1,459,285	238.56									1,459,285	238.56
CITY CORPORATION YARD (HILLTOP CI)	UP 90-31	PFA				139,650	38.1									139,650	38.1
1800 BOOTH RD (1800 BOOTH RD)	SR 91-03	PFA				27,192	99									27,192	99
<b>PUBLIC/QUASI-PUBLIC TOTAL</b>						1,776,304	378.34									1,776,304	378.34
MAIDU INTERPRETIVE CENTER (1960 JOHNSON RANCH DR)	PLCHK-0094	PFA				11,446										11,446	
INFILL BASE NUMBERS (311 VERNON ST)	IN-01	PRC				113,258	330.66									113,258	330.66
<b>PARKS AND RECREATION TOTAL</b>						124,704	330.66									124,704	330.66
<b>NON-RESIDENTIAL TOTAL</b>						10,282,567	1,526.78		225,899	23.66		116,706	3.41		9,939,962	1,499.71	
<b>INFILL PLAN AREA TOTAL</b>				1.2	18	10,380,986	4,034.6	16,275	235,515	40.72	94	116,706	5.42	7	10,028,765	3,988.45	16,174
<b>NORTH CENTRAL ROSEVILLE PLAN AREA</b>																	
HERITAGE AT DIAMOND OAKS (0 HERITAGE AT DIAMOND OAKS)	SUBD 92-11	LDR-D					60	185								60	185
HIGHLAND RESERVE WEST (0 HRW)	SUBD 91-08	LDR-D					284.36	1,190								284.36	1,190
NCRSP PARCEL 9 (1050 CHASE DR)	SUBD 95-01	LDR-D					6.32	32								6.32	32
DIAMOND OAKS EAST ( NCRSP PARCEL 13A)	SUBD 301-407	LDR-D					21.3	89								21.3	89
BRIARCLIFF (CRESLEIGH HIGHLANDS)PCL 19 (1050 TREHOWELL DR)	SUBD 96-04	LDR-D					36.4	165								36.4	165
NCRSP HIGHLAND RESERVE - PARCEL R (150 PIONEER RD)	SUBD 99-04	LDR-D					12.85	71								12.85	71
PROMONTORY POINTE 2 (1051 CHASE DR)	SUBD 97-04	LDR-D					13.23	56								13.23	56



PLAN AREA PROJECT (ADDRESS)	Project File No.	Existing Use	Stage 1 Being Processed			Stage 2						Stage 3 Under Construction			Stage 4 Completed			
			SqFt	Acres	Units	Approved			Undeveloped			SqFt	Acres	Units	SqFt	Acres	Units	
<b>GENERAL PLAN LAND USE</b>																		
<b>NORTH CENTRAL ROSEVILLE PLAN AREA</b>																		
DIAMOND OAKS UNIT 13 (1000 CHASE DR)	SUBD 96-07	LDR-D					3.42	21									3.42	21
HIGHLAND RESERVE-NCRSP PARCELS 17A & B (900 ROSEVILLE PW)	SUBD 96-03	LDR-D					45.2	217									45.2	217
HIGHLAND RES NCRSP PCLS 18A,B&C (950 ROSEVILLE PW)	SUBD 96-02	LDR-D					22.8	101									22.8	101
<b>LOW DENSITY RESIDENTIAL TOTAL</b>							<b>505.88</b>	<b>2,127</b>									<b>505.88</b>	<b>2,127</b>
NCRSP PARCEL 18C (950 PLEASANT GROVE BL)	SUBD 03-07	MDR-A					26.43	248		6.82	64		2.56	24			17.05	160
NCRSP PCL 18C-VILLEMONT POOL HOUSE (950 PLEASANT GROVE BL)	DRP-000097	CRC				2,081	1									2,081	1	
<b>MEDIUM DENSITY RESIDENTIAL TOTAL</b>							<b>2,081</b>	<b>27.43</b>	<b>248</b>	<b>6.82</b>	<b>64</b>	<b>2.56</b>	<b>24</b>	<b>2,081</b>	<b>18.05</b>	<b>160</b>		
ANTELOPE CREEK APARTMENTS (1299 ANTELOPE CREEK DR)	DRP 97-23	HDR-A					17.73	336									17.73	336
THE TERRACES AT HIGHLAND RESERVE (700 GIBSON DR)	DRP 99-56	HDR-A					15	273									15	273
THE RESERVES AT GALLERIA (501 GIBSON DR)	DRP 00-24	HDR-A					13.45	202									13.45	202
HIGHLAND CREEK APARTMENTS (800 GIBSON DR)	DRP 01-16	HDR-A					8.56	184									8.56	184
PHEASANT CREEK APARTMENTS (1100 ROSEVILLE PW)	DRP 98-02	HDR-A					12	236									12	236
HIGHLAND RESERVE APARTMENTS (701 GIBSON DR)	DRP 98-51	HDR-A					21	400									21	400
THE VILLAS AT GALLERIA (301 GIBSON DR)	DRP 01-28	HDR-A					12.9	258									12.9	258
<b>HIGH DENSITY RESIDENTIAL TOTAL</b>							<b>100.64</b>	<b>1,889</b>									<b>100.64</b>	<b>1,889</b>
<b>RESIDENTIAL TOTAL</b>							<b>2,081</b>	<b>633.95</b>	<b>4,264</b>	<b>6.82</b>	<b>64</b>	<b>2.56</b>	<b>24</b>	<b>2,081</b>	<b>624.57</b>	<b>4,176</b>		
NCRSP PCL 61, HIGHLAND RESERVE- LOT 61 (941 ROSEVILLE PW)	DRP 04-21	RET				13,800	2.3									13,800	2.3	
<b>NEIGHBORHOOD COMMERCIAL TOTAL</b>							<b>13,800</b>	<b>2.3</b>								<b>13,800</b>	<b>2.3</b>	
STANFORD RANCH CROSSINGS (6718 STANFORD RANCH RD)	MPPMOD 95-03	RET				191,769	17.5									191,769	17.5	
SHELL OIL PRODUCTS COMPANY FACILITY (6720 STANFORD RANCH RD)	UP 96-08	GSV				2,156	1.14									2,156	1.14	
MCDONALD'S RESTAURANT (6710 STANFORD RANCH RD)	UP 95-36	RES				4,239	1.09									4,239	1.09	

PLAN AREA PROJECT (ADDRESS)	Project File No.	Existing Use	Stage 1 Being Processed			Stage 2						Stage 3 Under Construction			Stage 4 Completed		
			SqFt	Acres	Units	Approved			Undeveloped			SqFt	Acres	Units	SqFt	Acres	Units
<b>GENERAL PLAN LAND USE</b>																	
<b>NORTH CENTRAL ROSEVILLE PLAN AREA</b>																	
TOYS R US (6780 STANFORD RANCH RD)	UP 95-28	RET				45,000	4.43									45,000	4.43
ROSEVILLE PRICE CLUB PLAZA (6750 STANFORD RANCH RD)	UP 94-49	RET				135,444	14.36									135,444	14.36
NCRSP PARCEL 48A (900 PLEASANT GROVE BL)	MPP 01-06	RET				309,319	57.93									309,319	57.93
NCRSP SONIC AT PLEASANT GROVE RETAIL (913 PLEASANT GROVE BL)	DRP-000061	RES				1,718	1.19									1,718	1.19
NCRSP PCL 21A- TACO BELL RESTAURANT (951 PLEASANT GROVE BL)	DRP-000049	RES				3,013	1									3,013	1
NCRSP PCL 48A PLEASANT GROVE MKT PH2 (906 PLEASANT GROVE BL)	DRP-000085	RET				18,411	2.08									18,411	2.08
APPLEBEE'S (6700 STANFORD RANCH RD)	DRP 96-13	RES				5,133	.95									5,133	.95
ROSEVILLE PARKWAY CENTER (1000 PLEASANT GROVE BL)	DRP 00-36	RET				127,913	13.66									127,913	13.66
NCRSP PCL 37 CREEKSIDE SOUTH (1206 ROSEVILLE PW)	DRP 03-68	RET				33,295	7.28									33,295	7.28
NCRSP PCL 21A, PLEASANT GROVE RETAIL (951 PLEASANT GROVE BL)	DRP 03-80	RET				39,528	7.36									39,528	7.36
NCRSP PCL 48A - PLEASANT GROVE MARKETP (906 PLEASANT GROVE BL)	DRP 04-10	RES				37,848	9.09									37,848	9.09
NCRSP PCL 41 (998 PLEASANT GROVE BL)	DRP 04-67	RET				28,972	3.47									28,972	3.47
<b>COMMUNITY COMMERCIAL TOTAL</b>						<b>983,758</b>	<b>142.53</b>									<b>983,758</b>	<b>142.53</b>
NCRSP PCL 35 GALLERIA MALL MPPMOD (1151 GALLERIA BL)	MPPMOD 95-01A	RET				1,184,682			40,000							1,144,682	
CREEKSIDE TOWN CTR-NCRSP PCL 36 (1150 GALLERIA BL)	MPP 98-01	OFF				972,081	70.46									972,081	70.46
NCRSP PCL 35 MACY'S ROSEVILLE GALLERIA (1197 GALLERIA BL)	MPP-000012	RET				39,998										39,998	
SEARS AUTO RETAIL BUILDING (1161 GALLERIA BL)	MPP 99-04	AUT				11,475	1									11,475	1
JCPENNY (1125 GALLERIA BL)	MPP 99-05	RET				126,338	5									126,338	5
NORDSTROM ROSEVILLE GALLERIA (1131 GALLERIA BL)	MPP 99-01	RET				144,000	5									144,000	5
ROBINSON SERVICE STATION (1119 GALLERIA BL)	DRP 00-23	GSV				2,347	1.64									2,347	1.64

PLAN AREA PROJECT (ADDRESS)	Project File No.	Existing Use	Stage 1 Being Processed			Stage 2						Stage 3 Under Construction			Stage 4 Completed		
						Approved			Undeveloped								
			SqFt	Acres	Units	SqFt	Acres	Units	SqFt	Acres	Units	SqFt	Acres	Units	SqFt	Acres	Units
<b>GENERAL PLAN LAND USE</b>																	
<b>NORTH CENTRAL ROSEVILLE PLAN AREA</b>																	
NCRSP PARCEL 36 (301 CREEKSIDE RIDGE CT)	MPP 01-04	HOT				151,119	6.1								151,119	6.1	
PIER 1 IMPORTS (1101 GALLERIA BL)	DRP 00-47	RET				10,800	1.77								10,800	1.77	
JARED'S GALLERIA OF JEWELRY @ CREEKSID (1128 GALLERIA BL)	DRPMOD 00 -40	RET				5,856	.91								5,856	.91	
NCRSP PCL 35 CHEESECAKE FACTORY (1151 GALLERIA BL)	MPP-000014	RES				10,274									10,274		
MANSOUR'S ORIENTAL RUG GALLERY (1113 GALLERIA BL)	DRP 01-12	RET				8,463	.82								8,463	.82	
MACY'S AT ROSEVILLE GALLERIA (1197 GALLERIA BL)	MPP 99-02	RET				180,000	5								180,000	5	
GALLERIA ROSEVILLE (1151 GALLERIA BL)	MPP 98-02	RET				518,733	68.21								518,733	68.21	
SEARS RETAIL BUILDING (1191 GALLERIA BL)	MPP 99-03	RET				139,454	5								139,454	5	
MIMI'S CAFE (1104 GALLERIA BL)	DRPMOD 00 -13	RES				6,500	.5								6,500	.5	
NCRSP - PCL 35 JC PENNY EXPANSION (1125 GALLERIA BL)	MPP-000017	RET				40,000									40,000		
<b>REGIONAL COMMERCIAL TOTAL</b>						<b>3,552,120</b>	<b>171.41</b>		<b>40,000</b>					<b>3,512,120</b>	<b>171.41</b>		
NCRSP PCL 43, ROSEVILLE HIGHLANDS (901 PLEASANT GROVE BL)	DRP 03-30	OFF				360,578	23		118,000	7.32					242,578	15.68	
NCRSP PARCEL 42A SHEA CENTER ROSEVILLE (500 GIBSON DR)	MPP 01-02	OFF				600,513	36.5		336,640	19.52					263,873	16.98	
NCRSP 40A CONFERENCE CENTER STAGE 1 (290 CONFERENCE CENTER DR)	MPP-000002	HOT				486,000	18.7		486,000	18.7							
NCRSP PCL 40 MPP HIGHLAND VILLAGE (200 GIBSON DR)	MPP-000016	RET				225,846	16.2		130,684	13.85					95,162	2.35	
NCRSP 40A CONFERENCE CENTER STAGE 2 (290 CONFERENCE CENTER DR)	MPP-000003	HOT															
NCRSP PCL 38, 39A, 39B - THE FOUNTAINS (1175 ROSEVILLE PW)	MPP 04-05	RET															
THE FOUNTAINS (1175 ROSEVILLE PW)	MPP 98-03	RES				325,939			10,000						315,939		
NCRSP PCL 42A, SHEA CENTER (500 GIBSON DR)	MPPMOD 03 -04	MED				15,839	1.57								15,839	1.57	
<b>BUSINESS PROFESSIONAL TOTAL</b>						<b>2,014,715</b>	<b>95.97</b>		<b>1,081,324</b>	<b>59.39</b>				<b>933,391</b>	<b>36.58</b>		

PLAN AREA PROJECT (ADDRESS)	Project File No.	Existing Use	Stage 1 Being Processed			Stage 2						Stage 3 Under Construction			Stage 4 Completed		
			SqFt	Acres	Units	Approved			Undeveloped			SqFt	Acres	Units	SqFt	Acres	Units
<b>GENERAL PLAN LAND USE</b>																	
<b>NORTH CENTRAL ROSEVILLE PLAN AREA</b>																	
NCRSP PCL 49A/B CORP CENTER PROJECT (9000 WASHINGTON BL)	MPP-000009	OFF	1,200,500	59.78													
<b>LIGHT INDUSTRIAL TOTAL</b>			<b>1,200,500</b>	<b>59.78</b>													
PHOENIX SCHOOL RG (316 VERNON ST)	DRP 01-24	DAY				8,010	1								8,010	1	
NCRSP PCL 65, FIRE STATION #7 (911 HIGHLAND POINTE DR)	DRP 05-02	PFA				10,000	2.97								10,000	2.97	
ELECT DEPT NEW OPERATIONS CENTER (2070 HILLTOP CI)	PLCHK-0044	PFA				8,122	2.08								8,122	2.08	
<b>PUBLIC/QUASI-PUBLIC TOTAL</b>						<b>26,132</b>	<b>6.05</b>								<b>26,132</b>	<b>6.05</b>	
<b>NON-RESIDENTIAL TOTAL</b>			<b>1,200,500</b>	<b>59.78</b>		<b>6,590,525</b>	<b>418.26</b>		<b>1,121,324</b>	<b>59.39</b>					<b>5,469,201</b>	<b>358.87</b>	
<b>NORTH CENTRAL ROSEVILLE PLAN AREA TOTAL</b>			<b>1,200,500</b>	<b>59.78</b>		<b>6,592,606</b>	<b>1,052.21</b>	<b>4,264</b>	<b>1,121,324</b>	<b>66.21</b>	<b>64</b>		<b>2.56</b>	<b>24</b>	<b>5,471,282</b>	<b>983.44</b>	<b>4,176</b>
<b>NORTH INDUSTRIAL PLAN AREA</b>																	
NIPA - WOODCREEK EAST SMALL LOT MAP (10300 WOODCREEK OAKS BL)	SUBD 00-11	LDR-D					134.08	351		45.54	1					88.54	350
NIPA - FIDDYMENT 44 REZONE (1470 BLUE OAKS BL)	SUBD 04-07	LDR-D					44.53	148		24.67	82		.3	1		19.56	65
<b>LOW DENSITY RESIDENTIAL TOTAL</b>						<b>178.61</b>	<b>499</b>		<b>70.21</b>	<b>83</b>		<b>.3</b>	<b>1</b>		<b>108.1</b>	<b>415</b>	
NIPA - LONGMEADOW SUBDIVISION (1478 BLUE OAKS BL)	SUBD 03-06	MDR-D					78.7	544		9.62	69		7.9	48		61.2	427
<b>MEDIUM DENSITY RESIDENTIAL TOTAL</b>						<b>78.7</b>	<b>544</b>		<b>9.62</b>	<b>69</b>		<b>7.9</b>	<b>48</b>		<b>61.2</b>	<b>427</b>	
<b>RESIDENTIAL TOTAL</b>						<b>257.31</b>	<b>1,043</b>		<b>79.83</b>	<b>152</b>		<b>8.2</b>	<b>49</b>		<b>169.3</b>	<b>842</b>	
NIPA FIRESTONE BUILDING (8051 WASHINGTON BL)	DRP-000275	AUT				8,142	3.05					8,142	3.05				
NIPA PCL 29 RC PACIFIC BUILDING (7070 GALILEE RD)	DRP-000323	COM				4,940	.51					4,940	.51				
NIPA - BLUE OAKS PLAZA (10000 FOOTHILLS BL)	DRP-000106	OFF				97,727	11.9								97,727	11.9	
NIPA - CHEVRON/MCDONALDS (1400 BLUE OAKS BL)	DRPMOD 00-27	GSV				6,243	1.38								6,243	1.38	
CHEVRON/EXTRA MILE (AKA FOODINI'S) (8001 WASHINGTON BL)	DRP 97-36	GSV				3,584	1.45								3,584	1.45	
NIPA - PACIFIC COAST LUBE & WASH (8011 WASHINGTON BL)	DRP 04-33	AUT				13,365	1.84								13,365	1.84	
<b>COMMUNITY COMMERCIAL TOTAL</b>						<b>134,001</b>	<b>20.13</b>					<b>13,082</b>	<b>3.56</b>		<b>120,919</b>	<b>16.57</b>	

PLAN AREA PROJECT (ADDRESS)	Project File No.	Existing Use	Stage 1 Being Processed			Stage 2						Stage 3 Under Construction			Stage 4 Completed		
						Approved			Undeveloped								
			SqFt	Acres	Units	SqFt	Acres	Units	SqFt	Acres	Units	SqFt	Acres	Units	SqFt	Acres	Units
<b>GENERAL PLAN LAND USE</b>																	
<b>NORTH INDUSTRIAL PLAN AREA</b>																	
NIPA - FOOTHILLS COMMERCE CENTER ANNEX (2000 WINDING CREEK RD)	DRP-000091	IBP				58,295	6.47		28,576	3.11		29,719	3.36				
FOOTHILLS COMMERCE CENTER ANNEX (2000 WINDING CREEK RD)	DRP-000090	IBP				103,397	11.36		55,785	5.29		47,612	6.07				
HEWLETT PACKARD MASTER PLAN (8000 FOOTHILLS BL)	DA 95-16	IND-L					207.44			207.44							
NIPA - NEC G-LINE EXPANSION (7501 FOOTHILLS BL)	MPP 98-04	MAN				395,690	25		395,690	25							
PASCO SCIENTIFIC PHASE II ( PASCO SCIENTIFIC PHASE II)	UPMOD 87-51	MAN				45,090	2.6							45,090	2.6		
PASCO SCIENTIFIC (10101 FOOTHILLS BL)	UP 87-51	MAN				42,804	7.5							42,804	7.5		
NEC MEGA LINE (7501 FOOTHILLS BL)	UP 89-31	MAN				464,300								464,300			
HEWLETT PACKARD (8000 FOOTHILLS)	UP 79-04	IND-L				1,300,500	198							1,300,500	198		
HEWLETT PACKARD DISTRIBUTION CENTER (10050 FOOTHILLS BL)	UP 93-46	IND-L				182,497	12.06							182,497	12.06		
FOOTHILLS BL & BLUE OAKS RD - SE CR ( FOOTHILLS BL & BLUE OAKS RD - SE CR)	UP 88-12	WHS-O				295,851	58.6							295,851	58.6		
ALBERTSONS DIVISION OFFICE ( BLUE OAKS RD & FOOTHILLS BL - SE)	UP 89-08	OFF				7,200								7,200			
ALBERTSONS EXPANSION ( FOOTHILLS BL & BLUE OAKS - SE CR)	UPMOD 88-12	WHS-O				122,000	3							122,000	3		
NEC ELECTRONICS (7501 FOOTHILLS BL)	UPMOD 89-31E	OFF				31,335								31,335			
BLUE OAKS SELF STORAGE (1450 BLUE OAKS BL)	DRP 98-46	STR				107,162	11.1							107,162	11.1		
NIPA - TEICHERT CONST OFFICE/YARD (10201 FOOTHILLS BL)	DRP-000093	WHS-O				20,000	7.37							20,000	7.37		
NEC K-LINE (ORIGINAL) (7501 FOOTHILLS BL)	UP 82-01	IBP				68,700	72.6							68,700	72.6		
NEC K-LINE EXPANSION (7501 FOOTHILLS BL)	UP 85-24	MAN				110,000								110,000			
NIPA - PLEASANT GROVE SELF STORAGE (7101 GALILEE RD)	DRP 01-35	STR				125,660	3.53							125,660	3.53		
NIPA - BLUE OAKS OFFICE BUILDING (1430 BLUE OAKS BL)	DRP 02-63	OFF				97,000	6.08							97,000	6.08		

PLAN AREA PROJECT (ADDRESS)	Project File No.	Existing Use	Stage 1 Being Processed			Stage 2						Stage 3 Under Construction			Stage 4 Completed		
						Approved			Undeveloped								
			SqFt	Acres	Units	SqFt	Acres	Units	SqFt	Acres	Units	SqFt	Acres	Units	SqFt	Acres	Units
<b>GENERAL PLAN LAND USE</b>																	
<b>NORTH INDUSTRIAL PLAN AREA</b>																	
NIPA - BLUE OAKS OFFICE PARK (1382 BLUE OAKS BL)	DRP 05-24	OFF				22,958	1.38								22,958	1.38	
WAREHOUSE MINISTRIES ROSEVILLE (10020 Foothills BL)	DRP 00-76	CHU				26,400	7.2								26,400	7.2	
NIPA - CEMO BUSINESS PARK (10001 Foothills BL)	DRP 98-58	IBP				126,700	15								126,700	15	
PRIDE INDUSTRIES (10030 Foothills BL)	DRP 99-26	MAN				190,598	19.58								190,598	19.58	
NIPA - BLUE OAK SELF STORAGE (1450 BLUE OAKS BL)	DRP 01-22	STR				54,897	4.4								54,897	4.4	
NIPA - FOOTHILLS COMMERCE PHASE 2 (1020 WINDING CREEK RD)	DRP 01-25	IBP				109,444	9.31								109,444	9.31	
TECH ED BUSINESS CENTER (9001 Foothills BL)	DRP 01-78	OFF				17,750	2								17,750	2	
HEWLETT PACKARD INDUSTRIAL FACILITY (10000 ALANTOWN DR)	MPP 98-07	IND-L				769,698	49.5								769,698	49.5	
BLUE OAKS UNION 76 (1390 BLUE OAKS BL)	DRP 99-48	GSV				8,434	2								8,434	2	
I. M. PLAZA (7401 GALILEE RD)	DRP 97-67	IBP				24,840	2.2								24,840	2.2	
NIPA - BLUE OAKS SHELL (9151 Foothills BL)	DRP 98-40	GSV				6,366	1.26								6,366	1.26	
NIPA - FOOTHILLS COMMERCE CENTER (10011 Foothills BL)	DRP 00-21	IBP				91,308	8								91,308	8	
NIPA - CELEBRATIONS (7501 GALILEE RD)	DRP 00-78	WHS-O				39,643	3.01								39,643	3.01	
NIPA - ROSEVILLE OFFICE/WAREHOUSE (7201 GALILEE RD)	DRP 04-62	IBP				103,170	5.6								103,170	5.6	
BLUE OAKS TECHNICAL CENTER (9081 Foothills BL)	DRP 97-61	IBP				97,008	10.12								97,008	10.12	
HEWLETT PACKARD BLDG R21 (8990 Foothills BL)	DRP 97-69	IND-L				292,500	33								292,500	33	
NIPA - ROSEVILLE FUEL PLAZA (9077 Foothills BL)	DRP 99-45	RES				13,880	3.07								13,880	3.07	
NIPA - FOOTHILL TECH PARK (9071 Foothills BL)	DRP 00-12	IBP				21,800	2								21,800	2	
NIPA - GALILEE RD BUSINESS PARK (7601 GALILEE RD)	DRP 04-03	IBP				40,173	3.74								40,173	3.74	
SOUTHERN PACIFIC TRANSPORTATION CO. (10021 Foothills BL)	UP 83-63	IBP				30,724	4.7								30,724	4.7	

PLAN AREA PROJECT (ADDRESS)	Project File No.	Existing Use	Stage 1 Being Processed			Stage 2						Stage 3 Under Construction			Stage 4 Completed		
						Approved			Undeveloped								
			SqFt	Acres	Units	SqFt	Acres	Units	SqFt	Acres	Units	SqFt	Acres	Units	SqFt	Acres	Units
<b>GENERAL PLAN LAND USE</b>																	
<b>NORTH INDUSTRIAL PLAN AREA</b>																	
TECH-ED BUSINESS CENTER (9001 Foothills BL)	DRP-000163	OFF				5,917										5,917	
NIPA - RAINTREE EXPRESS CAR WASH (1391 BLUE OAKS BL)	DRP 04-54	AUT				4,231	1.03									4,231	1.03
<b>LIGHT INDUSTRIAL TOTAL</b>						<b>5,675,920</b>	<b>820.81</b>			<b>480,051</b>	<b>240.84</b>			<b>77,331</b>	<b>9.43</b>	<b>5,118,538</b>	<b>570.54</b>
NIPA BLUE OAKS COMMERCE CENTER (8950 INDUSTRIAL AV)	MPP-000013	OFF	539,706	46.12													
NIPA COASTAL/KMS COMMERCIAL CENTER (8250 INDUSTRIAL AV)	DRP-000110	OFF				509,436	38.22			148,900	11.18					360,536	27.04
NIPA - SOUTH PLACER JUSTICE (STAGE 2) (10800 INDUSTRIAL AV)	MPP 03-03	PFA				384,707	26.93			213,677	14.96					171,030	11.97
NIPA - RSVL COMMERCE & ARIZONA TILE (10550 INDUSTRIAL AV)	DRPMOD 05 -22	IBP				273,618	17.19			99,720	6.05					173,898	11.14
NIPA SPJC CORRECTIONS FACILITY (11901 GO FOR BROKE RD)	MPP-000029	PFA				211,502	20.95					211,502	20.95				
RANKIN & RANKIN INC (8655 WASHINGTON BL)	DRPMOD 97 -13	MAN				45,300	8.49									45,300	8.49
HERTZ EQUIPMENT RENTAL (10680 INDUSTRIAL AV)	DRP 99-73	IBP				13,086	5									13,086	5
ROSEVILLE TELEPHONE COMPLEX (8150 INDUSTRIAL AV)	DRP 97-65	OFF				78,057	9.3									78,057	9.3
NATIONS RENT-AKA RIVER CITY RENTALS (10005 ALANTOWN DR)	DRP 97-62	RET				4,000	2.5									4,000	2.5
NIPA - PARKSIDE INDUSTRIAL PHASE B (10650 INDUSTRIAL AV)	DRP 02-04	IBP				105,528	7.7									105,528	7.7
SIERRA BUSINESS CENTER (8855 WASHINGTON BL)	UP 94-37	IBP				712,733	38.18									712,733	38.18
BLUE OAKS CELLULAR FACILITY (10300 INDUSTRIAL AV)	DRP 96-17	SER				336	.1									336	.1
ROSEVILLE PARKWAY INDUSTRIAL CTR (8801 WASHINGTON BL)	DRP 98-04	IBP				444,000	31.64									444,000	31.64
TENCO RENTAL SERVICES (10000 INDUSTRIAL AV)	DRP 98-16	RET				6,567	2.5									6,567	2.5
ROSEVILLE TELEPHONE CO (WASHINGTON BL & INDUSTRIAL WY)	UP 91-33	OFF				135,302	23.01									135,302	23.01
HARRIS & BRUNO (8555 WASHINGTON BL)	UPMOD 87-26A	MAN				42,000	6.75									42,000	6.75
ECCI LUMBER (8350 INDUSTRIAL)	UP 94-02	MAN				30,198	12.91									30,198	12.91

PLAN AREA PROJECT (ADDRESS)	Project File No.	Existing Use	Stage 1 Being Processed			Stage 2						Stage 3 Under Construction			Stage 4 Completed		
			SqFt	Acres	Units	Approved			Undeveloped			SqFt	Acres	Units	SqFt	Acres	Units
<b>GENERAL PLAN LAND USE</b>																	
<b>NORTH INDUSTRIAL PLAN AREA</b>																	
HB FULLER ( INDUSTRIAL BL)	UPMOD 86-50	MAN				83,300	9.5									83,300	9.5
NIPA PCL 55 PARKSIDE DRP MOD (10620 INDUSTRIAL AV)	DRP-000159	WHS-O				27,680	1.98									27,680	1.98
NIPA PCL 56, SUNSTATE EQUIPMENT CO (8200 INDUSTRIAL AV)	DRP-000189	IBP				7,830										7,830	
<b>GENERAL INDUSTRIAL TOTAL</b>			<b>539,706</b>	<b>46.12</b>		<b>3,115,180</b>	<b>262.85</b>		<b>462,297</b>	<b>32.19</b>		<b>211,502</b>	<b>20.95</b>		<b>2,441,381</b>	<b>209.71</b>	
<b>NON-RESIDENTIAL TOTAL</b>			<b>539,706</b>	<b>46.12</b>		<b>8,925,101</b>	<b>1,103.79</b>		<b>942,348</b>	<b>273.03</b>		<b>301,915</b>	<b>33.94</b>		<b>7,680,838</b>	<b>796.82</b>	
<b>NORTH INDUSTRIAL PLAN AREA TOTAL</b>			<b>539,706</b>	<b>46.12</b>		<b>8,925,101</b>	<b>1,361.1</b>	<b>1,043</b>	<b>942,348</b>	<b>352.86</b>	<b>152</b>	<b>301,915</b>	<b>42.14</b>	<b>49</b>	<b>7,680,838</b>	<b>966.12</b>	<b>842</b>
<b>NORTH ROSEVILLE PLAN AREA</b>																	
NRSP CROCKER RANCH NORTH L-4 DR-3 (10090 CROCKER RANCH RD)	SUB-000096	LDR-D					22.49	198		22.49	198						
NRSP CROCKER RANCH NORTH PH 2&3 (4805 FIDDYMENT RD)	SUBD 01-03	LDR-D					179.77	840		18.96	98		12.74	59		148.07	683
NRSP DIAMOND CREEK PARCEL 32 (1701 PARKSIDE WY)	SUBD 01-05	LDR-D					4.86	13		2.24	6					2.62	7
WOODCREEK WEST (6851 FIDDYMENT RD)	SUBD 99-09	LDR-D					104.9	436								104.9	436
CROCKER RANCH SOUTH (2000 BLUE OAKS BL)	SUBD 00-03	LDR-D					43.9	160								43.9	160
MOURIER 140 PARCELS M-2 & M-3 (9001 WOODCREEK OAKS BL)	SUBD 97-15	LDR-D					19	115								19	115
MOURIER 140 PARCEL M-5 (1561 BLUE OAKS BL)	SUBD 97-16	LDR-D					20	103								20	103
MOURIER 140 PARCELS M-4 & M-6 (8001 WOODCREEK OAKS BL)	SUBD 97-17	LDR-D					18.5	88								18.5	88
DIAMOND CREEK PARCEL 1A (1550 NORTHPARK DR)	SUBD 98-13	LDR-D					35.6	146								35.6	146
WOODCREEK WEST -VILLAGE 6A (1600 JUNCTION BL)	SUBD 99-08	LDR-D					59.44	274								59.44	274
DIAMOND CREEK UNIT 4 (2000 NORTHPARK DR)	SUBD 98-07	LDR-D					19.82	69								19.82	69
MOURIER 140 PARCEL M-6 (9200 PRAIRIE WOODS WY)	SUBD 98-01	LDR-D					17	74								17	74
DIAMOND CREEK PARCEL 1B (10501 WOODCREEK OAKS BL)	SUBD 98-24	LDR-D					25.08	85								25.08	85
DIAMOND CREEK UNIT 3 (1601 OPAL DR)	SUBD 99-02	LDR-D					2.6	7								2.6	7



PLAN AREA PROJECT (ADDRESS)	Project File No.	Existing Use	Stage 1 Being Processed			Stage 2						Stage 3 Under Construction			Stage 4 Completed		
						Approved			Undeveloped								
			SqFt	Acres	Units	SqFt	Acres	Units	SqFt	Acres	Units	SqFt	Acres	Units	SqFt	Acres	Units
<b>GENERAL PLAN LAND USE</b>																	
<b>NORTH ROSEVILLE PLAN AREA</b>																	
DIAMOND CREEK PARCEL 6 (1500 PARKSIDE WY)	SUBD 98-16	LDR-D				23.27	102								23.27	102	
DIAMOND CREEK PARCEL 1C (10401 WOODCREEK OAKS BL)	SUBD 98-25	LDR-D				25.08	72								25.08	72	
WOODCREEK WEST VILLAGE 14 (1800 JUNCTION BL)	SUBD 00-05	LDR-D				48.6	245								48.6	245	
DIAMOND CREEK UNIT 5 (AKA BENT TREE) (11001 WOODCREEK OAKS BL)	SUBD 98-06	LDR-D				10.17	38								10.17	38	
DIAMOND CREEK UNIT 2 (1751 PARKSIDE WY)	SUBD 99-01	LDR-D				28.4	90								28.4	90	
WOODCREEK NORTH (7001 WOODCREEK OAKS BL)	SUBD 97-14	LDR-D				119.5	566								119.5	566	
WOODCREEK WEST VILLAGES 1-3 (6851 FIDDYMENT RD)	SUBD 99-12	LDR-D				79.8	353								79.8	353	
<b>LOW DENSITY RESIDENTIAL TOTAL</b>						<b>907.78</b>	<b>4,074</b>			<b>43.69</b>	<b>302</b>			<b>12.74</b>	<b>59</b>	<b>851.35</b>	<b>3,713</b>
ESKATON VILLAGE (STAGE II) (10001 DIAMOND CREEK BL)	MPP 04-04	MDR-A					20				20						
ESKATON VILLAGE (10001 DIAMOND CREEK BL)	SUBD 04-21	MDR-A				40.71	300			9.94	211		3.79	16	26.98	73	
NRSP PCL 30, 31 & 33 TENTATIVE SUBD (10000 DIAMOND CREEK BL)	SUB-000050	MDR-D				12.29	131			12.29	131						
NRSP EV-1 ESKATON VIL SUB MAP (10001 DIAMOND CREEK BL)	SUB-000101	MDR-A					2				2						
NRSP DC-7 (1501 PARKSIDE WY)	SUBD 05-09	MDR-D				8.6	115						.22	3	8.38	112	
NRSP PCL WW-41 PASEO DEL NORTE (1731 PLEASANT GROVE BL)	SUB-000140	MDR-A				9.7	104			6.62	71		.75	8	2.33	25	
WOODCREEK WEST VILLAGE 14 (1800 JUNCTION BL)	SUBD 00-05	MDR-D				20.27	129								20.27	129	
NRSP WOODCREEK WEST WW-16 (1001 WESTHILLS DR)	SUBD 01-07	MDR-D				11.5	92								11.5	92	
<b>MEDIUM DENSITY RESIDENTIAL TOTAL</b>						<b>103.07</b>	<b>893</b>			<b>28.85</b>	<b>435</b>			<b>4.76</b>	<b>27</b>	<b>69.46</b>	<b>431</b>
NRSP PCL 30, 31, 33 DIAMOND CREEK COMM (10000 DIAMOND CREEK BL)	MPP-000004	HDR-A				75,000	3.3	352		75,000	3.3	352					
NRSP WOODCREEK WEST-15 (1890 JUNCTION BL)	DRP 01-77	HDR-A				12.72	222								12.72	222	
NRSP PCL WW-17 ESKATON RSVL MANOR (1721 PLEASANT GROVE BL)	DRP-000213	CFA				42,098	2.49	49							42,098	2.49	49
CROCKER OAKS APARTMENTS (8000 PAINTED DESERT DR)	DRP 00-72	HDR-A				6.2	131								6.2	131	

PLAN AREA PROJECT (ADDRESS)	Project File No.	Existing Use	Stage 1 Being Processed			Stage 2						Stage 3 Under Construction			Stage 4 Completed				
			SqFt	Acres	Units	Approved			Undeveloped			SqFt	Acres	Units	SqFt	Acres	Units		
<b>GENERAL PLAN LAND USE</b>																			
<b>NORTH ROSEVILLE PLAN AREA</b>																			
DIAMOND CREEK APARTMENTS (10001 WOODCREEK OAKS BL)	DRP 99-37	HDR-A					10	200									10	200	
<b>HIGH DENSITY RESIDENTIAL TOTAL</b>						<b>117,098</b>	<b>34.71</b>	<b>954</b>	<b>75,000</b>	<b>3.3</b>	<b>352</b>					<b>42,098</b>	<b>31.41</b>	<b>602</b>	
<b>RESIDENTIAL TOTAL</b>						<b>117,098</b>	<b>1,045.56</b>	<b>5,921</b>	<b>75,000</b>	<b>75.84</b>	<b>1,089</b>		<b>17.5</b>	<b>86</b>		<b>42,098</b>	<b>952.22</b>	<b>4,746</b>	
ESKATON VILLAGE (STAGE II) (10001 DIAMOND CREEK BL)	MPP 04-04	MDR-A				127,521	40.71	66	34,100	40.71	66					93,421			
NRSP PCL 30, 31, 33 DIAMOND CREEK COMM (10000 DIAMOND CREEK BL)	MPP-000004	CRC				90,700	7.46		90,700	7.46									
NRSP PCL WW-40, CVS PHARMACY CENTER (1791 PLEASANT GROVE BL)	DRP-000327	COM				17,696	2.7					17,696	2.7						
NRSP DC 30 31 & 33 COMMERCIAL CENTER (10000 DIAMOND CREEK BL)	MPP 01-01	RES				33,488	2.9									33,488	2.9		
CROCKER RANCH CENTER (9041 WOODCREEK OAKS BL)	DRP 01-36	RET				77,921	8.69									77,921	8.69		
NRSP PARCEL M-30, CARL'S JR RESTUARANT (9065 WOODCREEK OAKS BL)	DRP 02-39	RES				2,636	.36									2,636	.36		
<b>COMMUNITY COMMERCIAL TOTAL</b>						<b>349,962</b>	<b>62.82</b>	<b>66</b>	<b>124,800</b>	<b>48.17</b>	<b>66</b>	<b>17,696</b>	<b>2.7</b>		<b>207,466</b>	<b>11.95</b>			
NRSP WW-73, ST CLARE CHURCH EXPANSION (1950 JUNCTION BL)	DRPMOD 03 -77	CHU				13,500			3,693							9,807			
ST CLARE CHURCH (1950 JUNCTION BL)	DRP 99-66	CHU				27,713	15								27,713	15			
<b>PUBLIC/QUASI-PUBLIC TOTAL</b>						<b>41,213</b>	<b>15</b>		<b>3,693</b>						<b>37,520</b>	<b>15</b>			
<b>NON-RESIDENTIAL TOTAL</b>						<b>391,175</b>	<b>77.82</b>	<b>66</b>	<b>128,493</b>	<b>48.17</b>	<b>66</b>	<b>17,696</b>	<b>2.7</b>		<b>244,986</b>	<b>26.95</b>			
<b>NORTH ROSEVILLE PLAN AREA TOTAL</b>						<b>508,273</b>	<b>1,123.38</b>	<b>5,987</b>	<b>203,493</b>	<b>124.01</b>	<b>1,155</b>	<b>17,696</b>	<b>20.2</b>	<b>86</b>	<b>287,084</b>	<b>979.17</b>	<b>4,746</b>		
<b>NORTHEAST ROSEVILLE PLAN AREA</b>																			
OLYMPUS HEIGHTS ( S SIDE OF OLYMPUS DR)	SUBD 91-04	LDR-D					39.43	214								39.43	214		
OLYMPUS HEIGHTS UNITS 3 & 4 (3301 OLYMPUS DR)	SUBD 94-02	LDR-D					38.3	254								38.3	254		
<b>LOW DENSITY RESIDENTIAL TOTAL</b>							<b>77.73</b>	<b>468</b>							<b>77.73</b>	<b>468</b>			
ROSEMEAD ( ROSEMEAD)	UP 89-49	MDR-A					30.94	465								30.94	465		
<b>MEDIUM DENSITY RESIDENTIAL TOTAL</b>							<b>30.94</b>	<b>465</b>							<b>30.94</b>	<b>465</b>			
<b>RESIDENTIAL TOTAL</b>							<b>108.67</b>	<b>933</b>							<b>108.67</b>	<b>933</b>			

PLAN AREA PROJECT (ADDRESS)	Project File No.	Existing Use	Stage 1 Being Processed			Stage 2						Stage 3 Under Construction			Stage 4 Completed		
			SqFt	Acres	Units	Approved			Undeveloped			SqFt	Acres	Units	SqFt	Acres	Units
<b>GENERAL PLAN LAND USE</b>																	
<b>NORTHEAST ROSEVILLE PLAN AREA</b>																	
NERSP PCL 8 CENA DI MARE (1535 EUREKA RD)	DRP 00-52	RES				7,647	1.26		7,647	1.26							
NERSP PCL 9 JACK IN THE BOX REMODEL (1923 DOUGLAS BL)	DRP-000243	RES				779			779								
NERSP PCL 11, WAL-MART PAD SITE (1450 LEAD HILL BL)	DRP 03-20	RET				8,671	1.49								8,671	1.49	
NERSP PCL 17 GOLFLAND CABANAS AND CARS (1893 TAYLOR RD)	DRP-000288	CRC				4,652	.01								4,652	.01	
BLACK ANGUS/OLYMPUS PT PARCEL 3 (500 N SUNRISE AV)	UP 96-10	RES				6,650	.37								6,650	.37	
SHORT CHEVRON-W/ STORE & CAR WASH (1505 EUREKA RD)	DRP 96-06	GSV				2,790	1.1								2,790	1.1	
RIVER ROCK CAFE #2 (1595 EUREKA RD)	DRP 97-06	RES				4,380	1.4								4,380	1.4	
TAYLOR RD RESTAURANT/RETAIL (1801 TAYLOR RD)	DRP 99-63	RES				9,500	1.02								9,500	1.02	
ROCKY RIDGE PAVILION (1490 EUREKA RD)	DRP 01-54	RET				37,145	2.3								37,145	2.3	
NERSP PCL 8 STANFORD MORTGAGE (1611 LEAD HILL BL)	DRP 03-25	OFF				4,260	.34								4,260	.34	
TARGET STORE EXPANSION (1925 DOUGLAS BL)	DRPMOD 97-75	RET				7,558	.5								7,558	.5	
AMERICA'S TIRE COMPANY (395 N SUNRISE AV)	UP 96-03	AUT				7,267	.78								7,267	.78	
IN-N-OUT BURGER W/ DRIVE THRU (1803 TAYLOR RD)	DRP 96-28	RES				2,912	.91								2,912	.91	
MARRIOTT HOTEL (1910 TAYLOR RD)	MPP 97-01	HOT				149,469	7.33								149,469	7.33	
OLYMPUS POINTE (1565 EUREKA RD)	DRP 97-59	RET				5,220	1.01								5,220	1.01	
CENTURY THEATRES ROSEVILLE 16 (1555 EUREKA RD)	UP 95-37	RET				85,798	4.3								85,798	4.3	
OLYMPUS POINTE UA THEATERS (520 N SUNRISE AV)	UP 94-07	RET				56,521	15.77								56,521	15.77	
GOLFLAND/SUN SPLASH (1893 TAYLOR RD)	UP 93-53	RET				31,260	9.9								31,260	9.9	
ROSEVILLE CENTER PHASE II (PHASE I - 86-46) ( DOUGLAS BL)	UP 89-54	RET				116,000	11.5								116,000	11.5	
TARGET CENTER PHASE I ( DOUGLAS BL)	UP 86-46	RET				141,050	11.5								141,050	11.5	
CARVER'S RESTAURANT (AKA HUNGRY HUNTER RESTAURANT) (1400 EUREKA RD)	UP 94-56	RES				8,006	1.93								8,006	1.93	

PLAN AREA PROJECT (ADDRESS)	Project File No.	Existing Use	Stage 1 Being Processed			Stage 2						Stage 3 Under Construction			Stage 4 Completed		
						Approved			Undeveloped								
			SqFt	Acres	Units	SqFt	Acres	Units	SqFt	Acres	Units	SqFt	Acres	Units	SqFt	Acres	Units
<b>GENERAL PLAN LAND USE</b>																	
<b>NORTHEAST ROSEVILLE PLAN AREA</b>																	
BROOKFIELDS (1817 TAYLOR RD/NERSP LOT 17)	UP 93-02	RES				7,220	1.9								7,220	1.9	
SHELL (1813 TAYLOR RD)	UP 90-49	SER				450	1								450	1	
TEXACO AND BURGER KING (1300 E ROSEVILLE PW)	DRP 98-14	GSV				5,932	1.6								5,932	1.6	
HILTON GARDEN INN (1951 TAYLOR RD)	DRP 96-25	HOT				64,888	4.2								64,888	4.2	
CALIFORNIA BACKYARD (1529 EUREKA RD)	DRP 97-28	RET				42,575	2.6								42,575	2.6	
TAHOE JOE'S (1905 TAYLOR RD)	DRP 00-38	RES				7,094	1.55								7,094	1.55	
NERSP PARCEL 11 LEAD HILL (1400 LEAD HILL BL)	DRP 01-56	RET				142,129	19.62								142,129	19.62	
NERSP PCL 20, ISLAND'S RESTAURANT (1900 TAYLOR RD)	DRPMOD 04 -17	RET				9,590	1.9								9,590	1.9	
NERSP PCL 9 TARGET EXPANSION (1925 DOUGLAS BL)	DRP-000084	RET				5,000									5,000		
HILTON GARDEN INN/LARKSPUR LANDING HTL (1951 TAYLOR RD)	DRPMOD 97 -47	HOT				51,045	2.4								51,045	2.4	
OLYMPUS POINTE-CARMAX AUTO DEALERSHIP (1450 EUREKA RD)	DRP 98-18	AUT				49,800	13.12								49,800	13.12	
<b>COMMUNITY COMMERCIAL TOTAL</b>						<b>1,083,258</b>	<b>124.61</b>		<b>8,426</b>	<b>1.26</b>				<b>1,074,832</b>	<b>123.35</b>		
NERSP PCL 13A RSVL TOYOTA EXPANSION (350 AUTOMALL DR)	DRP-000267	AUT				11,474			5,628						5,846		
NERSP PCL 13A RSVL CHEVROLET EXPAN (700 AUTOMALL DR)	DRP-000268	AUT				14,381						14,381					
VANDERBEEK AUTO CENTER (100 AUTOMALL DR)	UP 94-17	AUT				75,320	10.28								75,320	10.28	
TACO BELL/WENDY'S (342 & 348 N SUNRISE AV)	UP 95-57	RES				5,168	1.63								5,168	1.63	
TOYOTA ( AUTOMALL DR)	UP 89-30	AUT				25,000	8.2								25,000	8.2	
AUTOMALL DR #7 ( AUTOMALL DR #7)	UP 89-70	AUT				73,164	11.2								73,164	11.2	
SNIDER INFINITY ( AUTOMALL DR)	UP 89-27	AUT				20,900	7.1								20,900	7.1	
SKATE AND HOBBIES (306 N. SUNRISE AV)	UP 93-21	RET				2,984	.34								2,984	.34	
SATURN ( AUTOMALL DR)	UP 90-14	AUT				17,470	3.05								17,470	3.05	
ROSEVILLE MITSUBISHI (780 AUTOMALL DR)	UP 95-03	AUT				13,335	1.95								13,335	1.95	
ROSEVILLE COLLISION SERVICE CENTER (880 AUTOMALL DR)	UP 95-10	AUT				23,440	1.1								23,440	1.1	

PLAN AREA PROJECT (ADDRESS)	Project File No.	Existing Use	Stage 1 Being Processed			Stage 2						Stage 3 Under Construction			Stage 4 Completed		
						Approved			Undeveloped								
			SqFt	Acres	Units	SqFt	Acres	Units	SqFt	Acres	Units	SqFt	Acres	Units	SqFt	Acres	Units
<b>GENERAL PLAN LAND USE</b>																	
<b>NORTHEAST ROSEVILLE PLAN AREA</b>																	
RELIABLE PONTIAC/CADILLAC (AUTOMALL DR)	UP 89-15	AUT				33,146	5.2								33,146	5.2	
HONDA (500 AUTOMALL DR)	UP 90-42	AUT				23,913	3.5								23,913	3.5	
FUTURE FORD/NISSAN (AUTOMALL DR #6)	UP 89-48	AUT				107,970	12.57								107,970	12.57	
DODGE (AUTOMALL DR)	UP 90-44	AUT				31,780	3.2								31,780	3.2	
CHRYSLER/JEEP (AUTOMALL DR)	UP 90-43	AUT				19,290	2.55								19,290	2.55	
CENTERPOINT BLDG (OFFICE MAX) (SUNRISE AV & EUREKA RD - SW CR)	UP 91-36	RET				25,000	2.1								25,000	2.1	
AUTOMALL DR - LOT #9 (AUTOMALL DR - LOT #9)	UP 90-62	AUT				160	8.53								160	8.53	
ROSEVILLE TOYOTA (350 AUTOMALL DR)	UPMOD 89-30A	AUT				6,595	.2								6,595	.2	
CENTERPOINTE MARKETPLACE (NERSP PARCEL 14)	UP 91-13	RET				317,439	30.17								317,439	30.17	
AUTOMALL-HUBACHER VOLKSWAGEN (830 AUTOMALL DR)	DRP 97-35	AUT				13,202	1.16								13,202	1.16	
CENTERPTE MARKETPLACE-24 HR FITNESS (336 N SUNRISE AV)	DRP 98-03	RET				34,426	1.22								34,426	1.22	
SAM'S CLUB ADDITION (384 N SUNRISE AV)	DRPMOD 98-33	RET				2,040	.25								2,040	.25	
ROSEVILLE MAZDA SUBARU SERVICE FACILIT (100 AUTOMALL DR)	DRPMOD 01-46	AUT				11,912	.22								11,912	.22	
NERSP PARCEL 13, LEXUS DEALERSHIP (300 AUTOMALL DR)	DRPMOD 02-21	AUT				9,879	3.46								9,879	3.46	
SATURN AUTO AGENCY (300 AUTOMALL DR)	DRPMOD 96-09	AUT				4,611	.25								4,611	.25	
MISSION ROGELIO MEXICAN RESTAURANT (390 N SUNRISE AV)	DRP 99-65	RES				4,667	.67								4,667	.67	
SULLIVAN CHEVROLET SHOWROOM EXPANSION (700 AUTOMALL DR)	DRPMOD 99-35	AUT				1,568	.5								1,568	.5	
NERSP PARCEL 13A - SATURN DEALERSHIP (750 AUTOMALL DR)	DRP 02-09	AUT				28,208	2.5								28,208	2.5	
LA-Z-BOY FURNITURE GALLERIES (396 N SUNRISE AV)	UP 96-20	RET				15,390	1.35								15,390	1.35	
CENTERPOINTE MARKETPLACE BLDG J (372 N SUNRISE AV)	DRP 00-22	RET				8,000	.97								8,000	.97	
SHANE COMPANY (366 N SUNRISE AV)	DRP 99-57	RET				9,606	1.55								9,606	1.55	

PLAN AREA PROJECT (ADDRESS)	Project File No.	Existing Use	Stage 1 Being Processed			Stage 2						Stage 3 Under Construction			Stage 4 Completed		
						Approved			Undeveloped								
			SqFt	Acres	Units	SqFt	Acres	Units	SqFt	Acres	Units	SqFt	Acres	Units	SqFt	Acres	Units
<b>GENERAL PLAN LAND USE</b>																	
<b>NORTHEAST ROSEVILLE PLAN AREA</b>																	
CENTERPOINTE MARKETPLACE/BLDG L (378 N SUNRISE AV)	DRP 98-11	RET				9,000	1.2								9,000	1.2	
KRAUSE'S FURNITURE (394 N SUNRISE AV)	DRP 98-08	RET				11,066	1.15								11,066	1.15	
ROSEVILLE TOYOTA CAR WASH ADDITION (300 AUTOMALL DR)	DRPMOD 99-28	AUT				1,008	.5								1,008	.5	
ROSEVILLE TOYOTA EXPANSION NERSP PARCEL (350 AUTOMALL DR)	DRPMOD 01-50	AUT				1,865	.04								1,865	.04	
<b>REGIONAL COMMERCIAL TOTAL</b>						<b>1,014,377</b>	<b>129.86</b>		<b>5,628</b>			<b>14,381</b>			<b>994,368</b>	<b>129.86</b>	
NERSP PCL 15 (6&7) STONE POINT STAGE 2 (1445 EUREKA RD)	MPP-000005	OFF				316,668	14.78		158,334	7.39		158,334	7.39				
NERSP PCL 12, KAISER EXPANSION STAGE 1 (1600 EUREKA RD)	MPP 02-02	MED				1,211,368			165,000			193,004			853,364		
NERSP PCL 15, STONE POINT LOTS 1-5 (1480 STONE POINT DR)	MPP 03-06	OFF				442,017	24.2		212,168	10				229,849	14.2		
NERSP PCL 7, OFFICE BUILDING (2223 DOUGLAS BL)	DRP-000331	FIN				20,403			20,403								
EUREKA CENTRE I & II (1663 EUREKA RD)	UP 96-19	OFF				17,645	1.6							17,645	1.6		
EUREKA CENTRE PHASE II (1687 EUREKA RD)	DRP 97-07	OFF				26,166	2.41							26,166	2.41		
PIATTI'S GRILL & BAR (3003 DOUGLAS BL)	DRP 97-20	RES				5,000	2.14							5,000	2.14		
VALLEY SPRINGS PRESBYTERIAN CHURCH (2401 OLYMPUS DR)	UP 96-16	CHU				27,652	4.7							27,652	4.7		
EUREKA/LEADHILL MASTER PLAN (1550 EUREKA RD)	MPP 96-02	OFF				345,491	17.11							345,491	17.11		
NERSP PARCEL 7 (3001 LAVA RIDGE CT)	DRP 01-44	OFF				109,098	5.45							109,098	5.45		
NERSP PCL MC SUTTER MED CNTR NEONATAL (1 MEDICAL PZ)	DRP-000116	MED				14,155								14,155			
DOUGLAS CENTER OFFICE (2241 DOUGLAS BL)	DRP 98-48	OFF				28,129	1.78							28,129	1.78		
EUREKA CENTRE/LOT 8 (2260 LAVA RIDGE CT)	DRP 97-40	OFF				19,166	1.5							19,166	1.5		
DOUGLAS CENTER OFFICE-PARK PLACE UNIT1 (2251 DOUGLAS BL)	DRP 97-46	OFF				28,130	1.87							28,130	1.87		
WILLIAMS & PADDON (2237 DOUGLAS BL)	DRP 98-67	OFF				25,630	1.94							25,630	1.94		

PLAN AREA PROJECT (ADDRESS)	Project File No.	Existing Use	Stage 1 Being Processed			Stage 2						Stage 3 Under Construction			Stage 4 Completed		
						Approved			Undeveloped								
			SqFt	Acres	Units	SqFt	Acres	Units	SqFt	Acres	Units	SqFt	Acres	Units	SqFt	Acres	Units
<b>GENERAL PLAN LAND USE</b>																	
<b>NORTHEAST ROSEVILLE PLAN AREA</b>																	
NERSP PCL 15, STONE POINT LOT 18 (1400 ROCKY RIDGE DR)	MPP 03-05	OFF				26,000	2.12								26,000	2.12	
EUREKA CENTRE/LOT 15 (2261 LAVA RIDGE CT)	DRP 97-39	OFF				32,535	2.6								32,535	2.6	
FAT'S ASIA BISTRO (1500 EUREKA RD)	DRP 99-32	RES				7,157	1.24								7,157	1.24	
LAVA RIDGE CT (2281 LAVA RIDGE CT)	DRP 99-68	OFF				55,860	2.48								55,860	2.48	
SUTTER MEDICAL AMBULATORY CARE CENTER (4 SUTTER MEDICAL PZ)	DRP 02-16	MED				29,459									29,459		
NERSP PCL MC SUTTER ROSEVILLE MEDICAL (1 MEDICAL PZ)	DRP-000062	MED				106,222									106,222		
SUTTER RSVL HOSPITAL MOB 2 (3 MEDICAL PZ)	DRP 00-03	MED				62,075									62,075		
NERSP PARCEL 15 STONE POINT LOTS (1410 ROCKY RIDGE DR)	MPP 02-01	OFF				199,963	14								199,963	14	
NERSP PCL 5B BLDG B MODIFICATIONS (568 N SUNRISE AV)	DRP-000132	OFF-M				43,320	1.47								43,320	1.47	
OLYMPUS POINTE OFFICE (1701 E ROSEVILLE PW)	DRP 97-01	OFF				12,889	2.14								12,889	2.14	
LAVA RIDGE PROFESSIONAL CENTER (3000 LAVA RIDGE CT)	DRP 98-29	OFF				184,000	12.19								184,000	12.19	
DOUGLAS CENTER (2231 DOUGLAS BL)	DRP 98-42	OFF				18,139	2.22								18,139	2.22	
CHILI'S RESTAURANT (1516 EUREKA RD)	DRP 98-60	RES				5,946	1.31								5,946	1.31	
EMERGENCY DEPARTMENT EXPANSION (1 MEDICAL PZ)	DRPMOD 03-38	MED				13,406									13,406		
NERSP PCL MC, SUTTER MED CNTR BED TWR (1 MEDICAL PZ)	DRP 04-09	MED				90,240									90,240		
NERSP PCL MC MOB 5 (5 MEDICAL PZ)	DRP-000134	MED				61,759									61,759		
ROSEVILLE TECH CENTER (1600 E ROSEVILLE PW)	MPP 98-06	OFF				296,003	23								296,003	23	
ROSEVILLE HEALTH & WELLNESS CENTER (1650 LEAD HILL BL)	DRP 99-12	MED				22,757	4.44								22,757	4.44	
SULLIVAN OFFICE BUILDING (1640 LEAD HILL BL)	DRP 00-06	OFF				20,721	5.5								20,721	5.5	
SUTTER MEDICAL CENTER PARKING STRUCTUR (1 MEDICAL PZ)	DRP 04-08	MED				193,449									193,449		

PLAN AREA PROJECT (ADDRESS)	Project File No.	Existing Use	Stage 1 Being Processed			Stage 2						Stage 3 Under Construction			Stage 4 Completed		
						Approved			Undeveloped								
			SqFt	Acres	Units	SqFt	Acres	Units	SqFt	Acres	Units	SqFt	Acres	Units	SqFt	Acres	Units
<b>GENERAL PLAN LAND USE</b>																	
<b>NORTHEAST ROSEVILLE PLAN AREA</b>																	
NERSP PCL 5B - N SUNRISE PROF CTR (560 N SUNRISE AV)	DRP 04-46	MED				42,815	3.5								42,815	3.5	
KAISER HOSPITAL (1600 EUREKA RD)	UP 91-56	MED				378,257	49.18								378,257	49.18	
BANK OF AMERICA ( DOUGLAS BL & EUREKA RD - NE CR)	UP 89-50	SER				11,300	2.6								11,300	2.6	
SUTTER ROSEVILLE MEDICAL CENTER (1451 E ROSEVILLE PW)	UP 95-67	MED				75,580									75,580		
LAVA RIDGE PROFESSIONAL CENTER (1601 EUREKA RD)	UP 94-24	OFF				47,062	10								47,062	10	
OLYMPUS CORPORATE CENTER ( DOUGLAS BL & E ROSEVILLE PW)	UP 90-25	OFF				257,759	19								257,759	19	
PCN MEDICAL OFFICE BUILDING (2261 DOUGLAS BL)	UP 95-54	MED				25,500	3.79								25,500	3.79	
SUTTER ROSEVILLE HOSPITAL (1451 E ROSEVILLE PW)	UP 93-48	MED				315,000	49.84								315,000	49.84	
DOUGLAS CORPORATE CENTER ( DOUGLAS BL & E ROSEVILLE PW - NW CR)	UP 88-35	OFF				216,000	15								216,000	15	
<b>BUSINESS PROFESSIONAL TOTAL</b>						<b>5,487,891</b>	<b>307.1</b>		<b>555,905</b>	<b>17.39</b>		<b>351,338</b>	<b>7.39</b>		<b>4,580,648</b>	<b>282.32</b>	
<b>NON-RESIDENTIAL TOTAL</b>						<b>7,585,526</b>	<b>561.57</b>		<b>569,959</b>	<b>18.65</b>		<b>365,719</b>	<b>7.39</b>		<b>6,649,848</b>	<b>535.53</b>	
<b>NORTHEAST ROSEVILLE PLAN AREA TOTAL</b>						<b>7,585,526</b>	<b>670.24</b>	<b>933</b>	<b>569,959</b>	<b>18.65</b>		<b>365,719</b>	<b>7.39</b>		<b>6,649,848</b>	<b>644.2</b>	<b>933</b>
<b>NORTHWEST ROSEVILLE PLAN AREA</b>																	
NWRSP PCL 77, ROSE PARK (3050 WOODCREEK OAKS BL)	SUBD 03-16	LDR-D					30.1	85					.35	1	29.75	84	
NWRSP PCL 37, LEGACY SUBDIVISION (1001 WASHINGTON BL)	SUBD 03-14	LDR-D					10.49	71							10.49	71	
SILVERADO VILLAGE UNIT 2 ( NWRSP PARCEL 72)	SUBD 92-02	LDR-D					29	147							29	147	
CALIFORNIA LEGEND (NERSP PARCEL 28) (1400 LEGANDS WY (AKA WAKEFIELD DR OR COUNTRY CLUB))	SUBD 301-399	LDR-D					66	236							66	236	
KERRY DOWNS ( NE CR OF JUNCTION & COOK RIOLO RD)	SUBD 301-395	LDR-D					40.5	128							40.5	128	
WOODCREEK OAKS VILLAGES 1, 2 & 3 ( WOODCREEK OAKS VILLAGES 1, 2 & 3)	SUBD 301-389	LDR-D					49.6	156							49.6	156	
RIDGEWOOD ( SE FOOTHILLS & WOODCREEK OAKS)	SUBD 301-388	LDR-D					62.4	261							62.4	261	



PLAN AREA PROJECT (ADDRESS)	Project File No.	Existing Use	Stage 1 Being Processed			Stage 2						Stage 3 Under Construction			Stage 4 Completed		
						Approved			Undeveloped								
			SqFt	Acres	Units	SqFt	Acres	Units	SqFt	Acres	Units	SqFt	Acres	Units	SqFt	Acres	Units
<b>GENERAL PLAN LAND USE</b>																	
<b>NORTHWEST ROSEVILLE PLAN AREA</b>																	
WOODCREEK OAKS VILLAGES 7 & 8 ( WOODCREEK OAKS VILLAGES 7 & 8)	SUBD 301-383	LDR-D				99.5	415								99.5	415	
WOODCREEK OAKS VILLAGES 9, 10 & 11 ( WOODCREEK OAKS VILLAGES 9, 10 & 11)	SUBD 301-380	LDR-D				113.8	460								113.8	460	
SILVERADO OAKS #5 ( NWRSP)	SUBD 301-379	LDR-D				50.4	299								50.4	299	
WOODCREEK OAKS VILLAGES 4 & 5 ( WOODCREEK OAKS VILLAGES 4 & 5)	SUBD 301-373	LDR-D				56.5	195								56.5	195	
AUTUMN GLEN ESTATES ( NW CR BASELINE & AMERICANA)	SUBD 301-354	LDR-D				27	131								27	131	
SILVERADO OAKS #3 ( SILVERADO OAKS #3)	SUBD 301-343	LDR-D				40.4	155								40.4	155	
FAIRVIEW PARK PHASE II ( FAIRVIEW PARK PHASE II)	SUBD 301-337	LDR-D				24.6	150								24.6	150	
THISTLE DOWN ESTATES/SUNRISE FOXBOROUGH ( THISTLE DOWN ESTATES)	SUBD 301-322	LDR-D				48.7	239								48.7	239	
SILVERADO OAKS #1 & #2 - AKA DEERFIELD SUBD ( SILVERADO OAKS #1 & #2 - AKA DEERFIELD)	SUBD 301-302	LDR-D				42.6	183								42.6	183	
PILGRIMS CREEK ( PILGRIMS CREEK)	SUBD 301-295	LDR-D				45.6	219								45.6	219	
GREENBRIAR ( SOUTH SIDE OF JUNCTION AT MICRO WY)	SUBD 301-282	LDR-D				52	262								52	262	
1622 SIERRA GARDENS DR (1622 SIERRA GARDENS DR)	SUPMOD 83-80A	DAY				4,560	1.58							4,560	1.58		
DIAMOND K ( DIAMOND K)	UP 88-04	LDR-D				61.48	320								61.48	320	
NWRSP PCL 92, DUNMORE JUNCTION SUBD (851 PORTER DR)	SUBD 02-11	LDR-D				9.4	35								9.4	35	
SILVERADO VILLAGE ( NWRSP PARCEL 32)	SUBD 301-378	LDR-D				43.8	175								43.8	175	
SILVERADO OAKS UNITS 8, 9 & 10 (1059 WOODCREEK OAKS BL)	SUBD 95-13	LDR-D				57.7	209								57.7	209	
SILVERADO OAKS UNIT 7 (1550 JUNCTION BL)	SUBD 94-01	LDR-D				82.6	450								82.6	450	
SILVERADO OAKS UNIT 6C (1408 RAEBURN WY)	SUBD 95-02	LDR-D				6.4	21								6.4	21	
SILVERADO OAKS UNIT #6 ( SILVERADO OAKS UNIT #6)	SUBD 91-06	LDR-D				57	228								57	228	
SILVERADO OAKS UNIT #4 ( JUNCTION W OF FOOTHILLS)	SUBD 301-359	LDR-D				37	148								37	148	

PLAN AREA PROJECT (ADDRESS)	Project File No.	Existing Use	Stage 1 Being Processed			Stage 2						Stage 3 Under Construction			Stage 4 Completed		
						Approved			Undeveloped								
			SqFt	Acres	Units	SqFt	Acres	Units	SqFt	Acres	Units	SqFt	Acres	Units	SqFt	Acres	Units
<b>GENERAL PLAN LAND USE</b>																	
<b>NORTHWEST ROSEVILLE PLAN AREA</b>																	
RIDGEWOOD OAKS UNIT 5 (1300 SOUTH BLUFF DR)	SUBD 95-10	LDR-D				9.2	38								9.2	38	
PLEASANT GROVE 3 ( PLEASANT GROVE 3)	SUBD 301-362	LDR-D				34.1	120								34.1	120	
PLEASANT GROVE SUBDIVISION ( PLEASANT GROVE SUBDIVISION)	SUBD 301-287	LDR-D				65.5	267								65.5	267	
PARKLAND ESTATES ( FOOTHILLS BL & PILGRIMS DR)	SUBD 301-355	LDR-D				18.6	71								18.6	71	
KINGSWOOD VILLAGE ( NORTH SIDE OF JUNCTION BL)	SUBD 301-333	LDR-D				40.2	179								40.2	179	
PROSPECTOR POINT/AUTUMN COVE ( NE CR BASELINE & COUNTRY CLUB)	SUBD 301-394	LDR-D				53.7	249								53.7	249	
WOODCREEK OAKS VILLAGE 6 ( WOODCREEK OAKS 6)	SUBD 301-374	LDR-D				29	100								29	100	
WOODCREEK OAKS UNITS 2&3 (4000 KR PAN DR)	SUBD 94-09	LDR-D				56.9	158								56.9	158	
<b>LOW DENSITY RESIDENTIAL TOTAL</b>						<b>4,560</b>	<b>1,553.35</b>	<b>6,560</b>					<b>.35</b>	<b>1</b>	<b>4,560</b>	<b>1,553</b>	<b>6,559</b>
NWRSP PCL 11 BRETON VILLAGE (7500 FOOTHILLS BL)	SUB-000132	MDR-A				6.63	53		6.63	53							
NWRSP PCL 40,LADERA VILLAGE (611 BARBARA WY)	SUBD 03-02	MDR-A				4.5	103					4.5	103				
NWRSP PARCEL 17 RETIREMENT RESIDENCE (1275 PLEASANT GROVE BL)	DRP 01-58	CFA				95,321	4.12								95,321	4.12	
WOODCREEK OAKS VILLAGE 12 ( WOODCREEK OAKS VILLAGE 12)	SUBD 92-04	MDR-D				26.3	186								26.3	186	
SUN MEADOWS DUET HOMES ( JUNCTION BL - S)	UP 87-19	MDR-A				4.1	46								4.1	46	
WOODCREEK OAKS/TERRACE SENIOR APTS (1295 HEMINGWAY DR)	DRP 97-48	MDR-A				10.3	104								10.3	104	
AUTUMN OAKS ( FOOTHILLS BL & WAKEFIELD)	UP 87-44	MDR-A				41.6	416								41.6	416	
SUN MEADOWS ( SUN MEADOWS)	SUBD 301-292	MDR-D				11.17	76								11.17	76	
SPRINGFIELD SUBDIVISION ( SPRINGFIELD SUBDIVISION)	SUBD 301-331	MDR-D				8.9	64								8.9	64	
<b>MEDIUM DENSITY RESIDENTIAL TOTAL</b>						<b>95,321</b>	<b>117.62</b>	<b>1,048</b>		<b>6.63</b>	<b>53</b>		<b>4.5</b>	<b>103</b>	<b>95,321</b>	<b>106.49</b>	<b>892</b>
NWRSP PCL 47 (4051 FOOTHILLS BL)	DRP-000303	HDR-A		5.5	132												
OAKRIDGE APARTMENTS (700 VALLEJO AV)	DRP 98-27	HDR-A				6.7	134								6.7	134	

PLAN AREA PROJECT (ADDRESS)	Project File No.	Existing Use	Stage 1 Being Processed			Stage 2						Stage 3 Under Construction			Stage 4 Completed		
						Approved			Undeveloped								
			SqFt	Acres	Units	SqFt	Acres	Units	SqFt	Acres	Units	SqFt	Acres	Units	SqFt	Acres	Units
<b>GENERAL PLAN LAND USE</b>																	
<b>NORTHWEST ROSEVILLE PLAN AREA</b>																	
QUAIL RIDGE APARTMENTS (1950 QUAIL RIDGE WEST LN)	MISC-00022	HDR-A				11	200								11	200	
CANTERBURY DOWNS ( JUNCTION BL W OF FOOTHILLS BL)	UP 90-46	HDR-A				8.7	173								8.7	173	
FOOTHILLS TENNIS VILLAGE ( FOOTHILLS TENNIS VILLAGE)	SUBD 301-340	HDR-A				19.6	268								19.6	268	
THE BRIDGES AT WOODCREEK OAKS (7950 FOOTHILLS BL)	DRP 97-37	HDR-A				13.8	185								13.8	185	
HERITAGE PARK APTS ( HERITAGE PARK APTS)	UPEXT 89-71	HDR-A				17.4	328								17.4	328	
WOODCREEK APARTMENTS (1550 PLEASANT GROVE BL)	DRP 96-39	HDR-A				5.4	80								5.4	80	
NWRSP PCL 81 SIERRARIDGE APARTMENTS (700 VALLEJO AV)	DRP-000148	HDR-A					2									2	
<b>HIGH DENSITY RESIDENTIAL TOTAL</b>						<b>5.5</b>	<b>132</b>				<b>82.6</b>	<b>1,370</b>			<b>82.6</b>	<b>1,370</b>	
<b>RESIDENTIAL TOTAL</b>																	
						99,881	1,753.57	8,978			6.63	53			4.85	104	
NWRSP PCL 11 BRETON VILLAGE (1260 PLEASANT GROVE BL)	DRP-000284	RET				28,314	3.95		28,314	3.95							
NWRSP PCL 27 SUNRISE SENIOR LIVING (3801 COUNTRY CLUB DR)	DRP-000248	CFA				24,506	3.08		24,506	3.08							
WOODCREEK PLAZA (7450 FOOTHILLS BL)	DRP 98-64	DAY				54,092	8.91							54,092	8.91		
FOOTHILLS VILLAGE OAKS (5190 FOOTHILLS BL)	DRP 01-75	RET				58,720	7.68							58,720	7.68		
NWRSP PARCEL 18, ARBOR VIEW VILLAGE (1251 PLEASANT GROVE BL)	DRP 03-03	RET				37,946	6.1							37,946	6.1		
SILVERCREST ROSEVILLE (5161 FOOTHILLS BL)	DRP 97-51	CFA				106,000	5.1							106,000	5.1		
NWRSP PARCEL 34 BROOKFIELDS (5181 FOOTHILLS BL)	DRPMOD 01-52	RES				3,964	1.6							3,964	1.6		
ALBERTSON'S PLAZA-WORLD SAVINGS BANK (5007 FOOTHILLS BL)	DRP 97-43	SER				3,560	.59							3,560	.59		
BURGER KING W/DRIVE THRU (5121 FOOTHILLS BL)	DRP 96-01	RES				2,891	1.4							2,891	1.4		
NWRSP PARCEL 15 (1261 PLEASANT GROVE BL)	DRPMOD 01-84	GSV				1,128	1.28							1,128	1.28		
NWRSP PCL 55 FOOTHILL VLG OAKS (5180 FOOTHILLS BL)	DRP 04-32	RET				6,500	1.15							6,500	1.15		
STRAUCH ARCO (1261 PLEASANT GROVE BL)	DRP 97-71	GSV				2,730	.83							2,730	.83		

PLAN AREA PROJECT (ADDRESS)	Project File No.	Existing Use	Stage 1 Being Processed			Stage 2						Stage 3 Under Construction			Stage 4 Completed		
						Approved			Undeveloped								
			SqFt	Acres	Units	SqFt	Acres	Units	SqFt	Acres	Units	SqFt	Acres	Units	SqFt	Acres	Units
<b>GENERAL PLAN LAND USE</b>																	
<b>NORTHWEST ROSEVILLE PLAN AREA</b>																	
NWRSP PARCEL 34 BROOKFIELDS EXPANSION (5181 FOOTHILLS BL)	DRPMOD 00-64	RES				973									973		
NWRSP PCL 18, BATCH RETAIL-ARBOR VIEW (7451 FOOTHILLS BL)	DRP 03-41	RET				23,160	2.04								23,160	2.04	
NWRSP PARCEL 55 FOOTHILLS VILLAGE KFC (5130 FOOTHILLS BL)	DRP 03-09	RES				3,598	1.57								3,598	1.57	
ALBERTSON'S PLAZA (5001 FOOTHILLS BL)	UP 93-31	RET				73,926	8.5								73,926	8.5	
KINDERCARE LEARNING CENTER (5141 FOOTHILLS BL)	DRPMOD 98-66	DAY				11,600	1.14								11,600	1.14	
ROSEVILLE SHOPPING CENTER (1500 PLEASANT GROVE BL)	DRP 00-18	RET				81,559	10.3								81,559	10.3	
NWRSP PARCEL 55, WENDY'S RESTUARANT (5150 FOOTHILLS BL)	DRP 02-31	RES				3,160	1.25								3,160	1.25	
JUNCTION CROSSROADS PAD A (5131 FOOTHILLS BL)	DRP 97-55	RET				10,270	1.01								10,270	1.01	
ROSEVILLE BUSINESS PARK (1021 JUNCTION BL)	DRP 97-49	OFF				125,940	8.9								125,940	8.9	
THE BRICKYARD ( FOOTHILLS BL & BASELINE RD)	UP 87-03	RET				131,832	13.05								131,832	13.05	
TACO BELL (5002 FOOTHILLS BL)	UP 94-10	RES				1,989	1.23								1,989	1.23	
ROSEVILLE POLICE FACILITY (1051 JUNCTION BL)	UP 94-29	OFF				65,000	3.8								65,000	3.8	
CARL'S JR ( FOOTHILLS BL & BASELINE RD)	UP 89-82	RES				2,877	.6								2,877	.6	
ALBERTSONS PLAZA (5001 FOOTHILLS BL)	UPMOD 93-31	RES				3,125	1								3,125	1	
ARCO AM/PM MINI MART ( JUNCTION BL & WASHINGTON BL - SW)	SUP 88-15	GSV				2,488	1.05								2,488	1.05	
LUCKY/LONGS ( FOOTHILLS BL & JUNCTION BL - NW CR)	UP 90-11	RET				116,810	11.92								116,810	11.92	
<b>COMMUNITY COMMERCIAL TOTAL</b>						<b>988,658</b>	<b>109.03</b>		<b>52,820</b>	<b>7.03</b>				<b>935,838</b>	<b>102</b>		
PLEASANT GROVE PROFESSIONAL CENTER (1215 PLEASANT GROVE BL)	DRP 03-64	OFF				74,074	7.04								74,074	7.04	
<b>BUSINESS PROFESSIONAL TOTAL</b>						<b>74,074</b>	<b>7.04</b>							<b>74,074</b>	<b>7.04</b>		
WEST ROSEVILLE BAPTIST CHURCH ( BASELINE RD & BRADY LN - NE CR)	UP 88-58	CHU				10,083	2.4								10,083	2.4	
ST JOHN'S EPISCOPAL CHURCH (1090 MAIN ST)	SR 93-04	CHU				1,440	7								1,440	7	

PLAN AREA PROJECT (ADDRESS)	Project File No.	Existing Use	Stage 1 Being Processed			Stage 2						Stage 3 Under Construction			Stage 4 Completed			
			SqFt	Acres	Units	Approved			Undeveloped			SqFt	Acres	Units	SqFt	Acres	Units	
<b>GENERAL PLAN LAND USE</b>																		
<b>NORTHWEST ROSEVILLE PLAN AREA</b>																		
LDS CHURCH MEETINGHOUSE (1240 JUNCTION BL)	DRP 97-24	CHU				16,558	2.83									16,558	2.83	
<b>PUBLIC/QUASI-PUBLIC TOTAL</b>						<b>28,081</b>	<b>12.23</b>									<b>28,081</b>	<b>12.23</b>	
MAHANY PARK RECREATION CENTER/ LIBRARY (1545 PLEASANT GROVE BL)	DRP 98-30	PRC				70,236	6.5									70,236	6.5	
ROSEVILLE AQUATIC COMPLEX (3051 WOODCREEK OAKS BL)	UP 93-28	PRC				6,827	.5									6,827	.5	
WCO GOLF COURSE CORP YARD (5880 WOODCREEK OAKS BL)	UP 94-08	PRC				3,800	3.3									3,800	3.3	
WOODCREEK OAKS BL N. OF PLEASANT GROVE ( WOODCREEK OAKS BL N. OF PLEASANT GROVE)	UP 92-48	PRC				15,000	6									15,000	6	
<b>PARKS AND RECREATION TOTAL</b>						<b>95,863</b>	<b>16.3</b>									<b>95,863</b>	<b>16.3</b>	
<b>NON-RESIDENTIAL TOTAL</b>						<b>1,186,676</b>	<b>144.6</b>		<b>52,820</b>	<b>7.03</b>						<b>1,133,856</b>	<b>137.57</b>	
<b>NORTHWEST ROSEVILLE PLAN AREA TOTAL</b>				<b>5.5</b>	<b>132</b>	<b>1,286,557</b>	<b>1,898.17</b>	<b>8,978</b>	<b>52,820</b>	<b>13.66</b>	<b>53</b>		<b>4.85</b>	<b>104</b>		<b>1,233,737</b>	<b>1,879.66</b>	<b>8,821</b>
<b>RIVERSIDE GATEWAY PLAN AREA</b>																		
RIVERSIDE GATEWAY - PLACEHOLDER (227 RIVERSIDE AV)	RG-01	MDR-D																
<b>MEDIUM DENSITY RESIDENTIAL TOTAL</b>																		
RIVERSIDE GATEWAY - PLACEHOLDER (227 RIVERSIDE AV)	RG-01	HDR-A																
<b>HIGH DENSITY RESIDENTIAL TOTAL</b>																		
<b>RESIDENTIAL TOTAL</b>																		
RIVERSIDE GATEWAY - PLACEHOLDER (227 RIVERSIDE AV)	RG-01	COM																
<b>COMMUNITY COMMERCIAL TOTAL</b>																		
<b>NON-RESIDENTIAL TOTAL</b>																		
<b>RIVERSIDE GATEWAY PLAN AREA TOTAL</b>																		
<b>SIERRA VISTA PLAN AREA</b>																		
SIERRA VISTA - PLACEHOLDER (311 VERNON ST)	SV-01	LDR-D																
<b>LOW DENSITY RESIDENTIAL TOTAL</b>																		

PLAN AREA PROJECT (ADDRESS)	Project File No.	Existing Use	Stage 1 Being Processed			Stage 2						Stage 3 Under Construction			Stage 4 Completed		
						Approved			Undeveloped								
			SqFt	Acres	Units	SqFt	Acres	Units	SqFt	Acres	Units	SqFt	Acres	Units	SqFt	Acres	Units
<b>GENERAL PLAN LAND USE</b>																	
<b>SIERRA VISTA PLAN AREA</b>																	
SIERRA VISTA - PLACEHOLDER (311 VERNON ST)	SV-01	MDR-D															
<b>MEDIUM DENSITY RESIDENTIAL TOTAL</b>																	
SIERRA VISTA - PLACEHOLDER (311 VERNON ST)	SV-01	HDR-A															
<b>HIGH DENSITY RESIDENTIAL TOTAL</b>																	
<b>RESIDENTIAL TOTAL</b>																	
SIERRA VISTA - PLACEHOLDER (311 VERNON ST)	SV-01	COM															
<b>COMMUNITY COMMERCIAL TOTAL</b>																	
SIERRA VISTA - PLACEHOLDER (311 VERNON ST)	SV-01	PRC															
<b>PARKS AND RECREATION TOTAL</b>																	
<b>NON-RESIDENTIAL TOTAL</b>																	
<b>SIERRA VISTA PLAN AREA TOTAL</b>																	
<b>SOUTHEAST ROSEVILLE PLAN AREA</b>																	
EASTRIDGE 1,2,3 & 4 ( SERSP 43,44,45)	SUBD 92-01	LDR-D				67.86		236							67.86	236	
ALDER POINT ( SERSP PARCEL 34)	SUBD 301-360	LDR-D				60.46		216							60.46	216	
BROADSTONE ( SERSP PARCEL 24)	SUBD 301-352	LDR-D				16.3		52							16.3	52	
ASHLEY WOODS UNIT 5 ( SERSP PARCELS 46 & 82)	SUBD 92-06	LDR-D				25		57							25	57	
ASHLEY WOODS - FORMERLY HERITAGE PARK ( ASHLEY WOODS - FORMERLY HERITAGE PARK)	SUBD 301-387	LDR-D				42		140							42	140	
HILLSBOROUGH ( SERSP PARCEL 41)	SUBD 301-357	LDR-D				92.92		297							92.92	297	
JOHNSON RANCH #2A ( JOHNSON RANCH #2-A)	SUBD 301-323	LDR-D				9.5		37							9.5	37	
EMERSON PLACE ( SERSP PARCEL 35)	SUBD 301-364	LDR-D				19.67		66							19.67	66	
EUREKA VILLAGE ( SERSP PARCEL 19)	SUBD 92-08	LDR-D				23.7		87							23.7	87	
HAMPTON VILLAGE ( SOUTH OF EUREKA EAST OF MCLAREN)	SUBD 301-311	LDR-D				18		114							18	114	

PLAN AREA PROJECT (ADDRESS)	Project File No.	Existing Use	Stage 1 Being Processed			Stage 2						Stage 3 Under Construction			Stage 4 Completed		
			SqFt	Acres	Units	Approved			Undeveloped			SqFt	Acres	Units	SqFt	Acres	Units
<b>GENERAL PLAN LAND USE</b>																	
<b>SOUTHEAST ROSEVILLE PLAN AREA</b>																	
KENTFIELD SUBDIVISION - FORMERLY CROSSMOOR ( KENTFIELD SUBDIVISION - FORMERLY CROSSMOOR)	SUBD 301-350	LDR-D					21.96	92								21.96	92
THE VILLAGE (AKA SERSP PARCEL 8B) (1750 E ROSEVILLE PW)	SUBD 93-01	LDR-D					25.4	137								25.4	137
WELLINGTON ( WELLINGTON)	SUBD 301-326	LDR-D					21.47	106								21.47	106
ASHLEY WOODS UNIT 1 (5091 OLD AUBURN RD)	SUBD 97-01	LDR-D					32	80								32	80
<b>LOW DENSITY RESIDENTIAL TOTAL</b>							<b>476.24</b>	<b>1,717</b>								<b>476.24</b>	<b>1,717</b>
ASSISTED CARE SENIOR FAC-SOMERFORD PL (110 STERLING CT)	DRP 96-20	HDR-A					2.69	50								2.69	50
ROSEVILLE ASSISTED LIVING CENTER (100 STERLING CT)	UP 96-06	HDR-A					3.52	110								3.52	110
DEER VALLEY APTS (0 SERSP LOTS 22 & 8)	UP 87-01	HDR-A					19.7	262								19.7	262
MAIDU VILLAGE APT ( EUREKA RD & JOHNSON RANCH DR)	UP 89-44	HDR-A					5.84	80								5.84	80
THE OAKS AT JOHNSON RANCH (1751 E ROSEVILLE PW)	UP 88-54	HDR-A					38.6	612								38.6	612
MAIDU VILLAGE PHASE 2 (101 STERLING CT)	DRP 98-74	CFA					3.28	84								3.28	84
COLONIAL VILLAGE (3881 EUREKA RD)	UP 93-07	HDR-A					4.3	56								4.3	56
SERSP PCL 9, MAIDU VILLAGE PHASE 3 (109 STERLING CT)	DRP 03-39	CFA					3.3	76								3.3	76
<b>HIGH DENSITY RESIDENTIAL TOTAL</b>							<b>81.23</b>	<b>1,330</b>								<b>81.23</b>	<b>1,330</b>
<b>RESIDENTIAL TOTAL</b>							<b>557.47</b>	<b>3,047</b>								<b>557.47</b>	<b>3,047</b>
SERSP PCL 40, GRANITE BAY PAVILLIONS (9243 SIERRA COLLEGE BL)	DRP-000057	OFF				117,908	12.75		19,888	2.16					98,020	10.59	
ROCKY RIDGE PLAZA (2050 DOUGLAS BL)	UP 94-28	RES				101,670	10.95								101,670	10.95	
SERSP PARCEL 81, THE VINEYARD (1899 E ROSEVILLE PW)	DRP 01-60	RET				34,425	4.57								34,425	4.57	
SERSP PCL 20 & 31, RENAISSANCE CREEK (8676 SIERRA COLLEGE BL)	DRPMOD 04-53	RET				27,547	.2								27,547	.2	
DOUGLAS BL & ROCKY RIDGE DR ( DOUGLAS BL & ROCKY RIDGE DR)	UP 89-66	SER				5,000									5,000		

PLAN AREA PROJECT (ADDRESS)	Project File No.	Existing Use	Stage 1 Being Processed			Stage 2						Stage 3 Under Construction			Stage 4 Completed		
			SqFt	Acres	Units	Approved			Undeveloped			SqFt	Acres	Units	SqFt	Acres	Units
<b>GENERAL PLAN LAND USE</b>																	
<b>SOUTHEAST ROSEVILLE PLAN AREA</b>																	
JOHNSON RANCH PARCEL 37- LONG'S DRUGS (9240 SIERRA COLLEGE BL)	DRP 96-19	RET				46,383	6.26									46,383	6.26
RENAISSANCE CREEK (3980 DOUGLAS BL)	DRP 00-61	RET				113,547	13.56									113,547	13.56
SERSP PARCEL 20 & 31 MCDONALDS REST (8660 SIERRA COLLEGE BL)	DRP 01-79	RES				4,449	1.38									4,449	1.38
SERSP PCLS 20 & 31/RENAISSANCE CRK G&H (8620 SIERRA COLLEGE BL)	DRP 03-05	RET				10,875	2.76									10,875	2.76
DOUGLAS BLVD VETERINARY CLINIC REMODEL (3970 DOUGLAS BL)	DRPMOD 00 -32	OFF				1,340	1									1,340	1
SERSP PCL 20 & 31, STAPLES (8670 SIERRA COLLEGE BL)	DRPMOD 04 -29	RET				25,305	2.1									25,305	2.1
<b>COMMUNITY COMMERCIAL TOTAL</b>						<b>488,449</b>	<b>55.53</b>			<b>19,888</b>	<b>2.16</b>				<b>468,561</b>	<b>53.37</b>	
CORPORATE COMMONS @ JOHNSON RANCH (2400 PROFESSIONAL DR)	UP 95-21	OFF				45,172	10.25									45,172	10.25
EAST ROSEVILLE OFFICE BUILDING (1741 E ROSEVILLE PW)	DRP 96-32	OFF				15,500	2.5									15,500	2.5
DOUGLAS BL & PROFESSIONAL DR ( DOUGLAS BL & PROFESSIONAL DR)	UP 87-29	OFF				94,793	5									94,793	5
PROFESSIONAL DR ( PROFESSIONAL DR)	UP 87-31	OFF				27,100	2.4									27,100	2.4
JOHNSON RANCH CORPORATE CENTER ( SERSP PARCEL 30)	UP 88-55	OFF				162,200	9.7									162,200	9.7
JOHNSON RANCH OFFICE BLDG ( EUREKA RD & PROFESSIONAL DR - SE CR)	UP 89-84	OFF				48,384	4.3									48,384	4.3
ROSEVILLE HEALTH CENTER (AKA FOUNDATION HEALTH CARE CENTER) (3100 DOUGLAS BL)	UP 94-03	MED				44,000	8									44,000	8
CSAA DISTRICT OFFICES ( PROFESSIONAL DR - SERSP PARCEL 5F)	UP 87-34	OFF				18,000	1.69									18,000	1.69
2310 PROFESSIONAL DR (2310 PROFESSIONAL DR)	UP 91-70	OFF				37,280	5.9									37,280	5.9
ADVENTIST HEALTH OFFICE (2130 DOUGLAS BL)	DRP 97-53	OFF				55,000	4.6									55,000	4.6
JOHNSON RANCH-CORPORATE COMMONS III (2500 PROFESSIONAL DR)	DRP 97-30	OFF				59,132	6.96									59,132	6.96



PLAN AREA	Project File No.	Existing Use	Stage 1 Being Processed			Stage 2						Stage 3 Under Construction			Stage 4 Completed			
			SqFt	Acres	Units	Approved			Undeveloped			SqFt	Acres	Units	SqFt	Acres	Units	
<b>GENERAL PLAN LAND USE</b>																		
<b>SOUTHEAST ROSEVILLE PLAN AREA</b>																		
SAMMIS OFFICE BUILDING (3200 DOUGLAS BL)	DRPMOD 00-08	OFF				62,039	10.54									62,039	10.54	
ADVANTIST HEALTH STORAGE BUILDING (2110 DOUGLAS BL)	DRPMOD 99-08	OFF				1,152	.25									1,152	.25	
SERSP PARCEL 30- BATCH OFFICE BUILDING (1731 E ROSEVILLE PW)	DRPEXT 02-26	OFF				30,825	2.5									30,825	2.5	
ROSEVILLE CORPORATE OFFICE CENTER (2998 DOUGLAS BL)	DRP 98-05	OFF				110,000	10.9									110,000	10.9	
PROFESSIONAL DRIVE MEDICAL BUILDING (2110 PROFESSIONAL DR)	DRP 01-26	MED				23,751	2.22									23,751	2.22	
SOUTHFORK OFFICE COMPLEX (2140 PROFESSIONAL DR)	UP 86-15	OFF				70,994	6.37									70,994	6.37	
OHNSON RANCH CORPORATE CENTER II (3700 DOUGLAS BL)	DRP 97-63	OFF				41,338	2.63									41,338	2.63	
DOUGLAS OFFICE COMPLEX (2200 DOUGLAS BL)	UP 86-26	OFF				163,090	11.5									163,090	11.5	
CITADEL II (2260 DOUGLAS BL)	DRPMOD 97-76	OFF				53,085	2.96									53,085	2.96	
<b>BUSINESS PROFESSIONAL TOTAL</b>						<b>1,162,835</b>	<b>111.17</b>									<b>1,162,835</b>	<b>111.17</b>	
LA PETITE ACADEMY (1800 EUREKA RD)	UP 85-16	PFA				7,400	1.35									7,400	1.35	
<b>PUBLIC/QUASI-PUBLIC TOTAL</b>						<b>7,400</b>	<b>1.35</b>									<b>7,400</b>	<b>1.35</b>	
JOHNSON RANCH RACQUET CLUB (2600 EUREKA RD)	UP 86-42	CRC				23,311	11.86									23,311	11.86	
OHNSON RANCH RACQUET CLUB ANNEX (2600 EUREKA RD)	DRP 98-21	CRC				24,272	12									24,272	12	
NATIVE AMERICAN INTERPRETIVE CENTER (1960 JOHNSON RANCH DR)	UP 94-48	PRC				10,197	2									10,197	2	
<b>PARKS AND RECREATION TOTAL</b>						<b>57,780</b>	<b>25.86</b>									<b>57,780</b>	<b>25.86</b>	
<b>NON-RESIDENTIAL TOTAL</b>						<b>1,716,464</b>	<b>193.91</b>			<b>19,888</b>	<b>2.16</b>					<b>1,696,576</b>	<b>191.75</b>	
<b>SOUTHEAST ROSEVILLE PLAN AREA TOTAL</b>						<b>1,716,464</b>	<b>751.38</b>	<b>3,047</b>		<b>19,888</b>	<b>2.16</b>					<b>1,696,576</b>	<b>749.22</b>	<b>3,047</b>
<b>STONERIDGE PLAN AREA</b>																		
SRSP PCL 51-57, STONERIDGE EAST VLG 4A (3850 MINERS RAVINE DR)	SUBD 04-14	LDR-D					41.93	196			41.93	196						
SRSP PCL 49 STONERIDGE VILLAGE 10 (7200 SIERRA COLLEGE BL)	SUB-000114	LDR-D					25.91	95			25.91	95						

PLAN AREA PROJECT (ADDRESS)	Project File No.	Existing Use	Stage 1 Being Processed			Stage 2						Stage 3 Under Construction			Stage 4 Completed		
						Approved			Undeveloped								
			SqFt	Acres	Units	SqFt	Acres	Units	SqFt	Acres	Units	SqFt	Acres	Units	SqFt	Acres	Units
<b>GENERAL PLAN LAND USE</b>																	
<b>STONERIDGE PLAN AREA</b>																	
SRSP PARCEL 58 (3000 MINERS RAVINE DR)	SUBD 02-04	LDR-D				16.8	61		16.8	61							
STONERIDGE PARCEL 33 (1453 E ROSEVILLE PW)	SUBD 98-20	LDR-D				39.64	99		10.23	21		1.28	2		28.13	76	
SRSP PARCEL 59 - STONERIDGE EAST VIL 9 (2650 ALEXANDRA DR)	SUBD 02-12	LDR-D				17.1	37					.92	2		16.18	35	
SRSP PARCELS 16 & 17 VISTA OAKS (1801 SECRET RAVINE PW)	SUBD 01-08	LDR-D				19.1	42								19.1	42	
STONERIDGE PARCEL 34 (1481 E ROSEVILLE PW)	SUBD 98-21	LDR-D				29.91	94								29.91	94	
STONERIDGE PARCEL 19 (1419 E ROSEVILLE PW)	SUBD 98-15	LDR-D				26.03	72								26.03	72	
STONERIDGE PARCELS 18 & 20 (1415 E ROSEVILLE PW)	SUBD 98-14	LDR-D				64.11	274								64.11	274	
STONERIDGE PARCELS 22,39,41,42,46,47 (6000 SIERRA COLLEGE BL)	SUBD 98-19	LDR-D				132.1	435								132.1	435	
STONERIDGE PARCEL 35 (1501 E ROSEVILLE PW)	SUBD 98-22	LDR-D				45.78	126								45.78	126	
SRSP - STONERIDGE PARCEL 1 (1671 E ROSEVILLE PW)	SUBD 98-05	LDR-D				35.5	127								35.5	127	
SRSP PARCEL 27 & 28 VILL 8 (1701 SECRET RAVINE PW)	SUBD 02-01	LDR-D				47.9	193								47.9	193	
SRSP EAST PARCEL 30 VILL 7 (2301 SECRET RAVINE PW)	SUBD 02-03	LDR-D				29.5	83								29.5	83	
<b>LOW DENSITY RESIDENTIAL TOTAL</b>						<b>571.31</b>	<b>1,934</b>		<b>94.87</b>	<b>373</b>		<b>2.2</b>	<b>4</b>		<b>474.24</b>	<b>1,557</b>	
SRSP PCL 51-57, STONERIDGE EAST VLG 4A (3850 MINERS RAVINE DR)	SUBD 04-14	MDR-A				14.55	149		14.55	149							
<b>MEDIUM DENSITY RESIDENTIAL TOTAL</b>						<b>14.55</b>	<b>149</b>		<b>14.55</b>	<b>149</b>							
SRSP - STONERIDGE PCL 23 (PHOENICIAN) (1501 SECRET RAVINE PW)	SUBD 03-01	HDR-A				18.5	322		1.15	20					17.35	302	
SILVER RIDGE (1101 STONE CANYON DR)	DRP 99-71	HDR-A				5.6	156								5.6	156	
SRSP PARCEL 40, STONERIDGE APARTMENTS (2801 ALEXANDRA DR)	DRP 02-20	HDR-A				12.7	230								12.7	230	
<b>HIGH DENSITY RESIDENTIAL TOTAL</b>						<b>36.8</b>	<b>708</b>		<b>1.15</b>	<b>20</b>					<b>35.65</b>	<b>688</b>	
<b>RESIDENTIAL TOTAL</b>							<b>622.66</b>	<b>2,791</b>		<b>110.57</b>	<b>542</b>		<b>2.2</b>	<b>4</b>		<b>509.89</b>	<b>2,245</b>
PALISADES PLAZA (1400 E ROSEVILLE PW)	DRP 99-72	GSV				44,497	3								44,497	3	

PLAN AREA PROJECT (ADDRESS)	Project File No.	Existing Use	Stage 1 Being Processed			Stage 2						Stage 3 Under Construction			Stage 4 Completed			
			SqFt	Acres	Units	Approved			Undeveloped			SqFt	Acres	Units	SqFt	Acres	Units	
<b>GENERAL PLAN LAND USE</b>																		
<b>STONERIDGE PLAN AREA</b>																		
HOLIDAY INN EXPRESS S/R PARCEL 10 (1398 E ROSEVILLE PW)	DRP 00-58	HOT				42,383	2.25									42,383	2.25	
SRSP PCL 13, L-3, CHEHRAZI MED BLDG (1301 SECRET RAVINE PW)	DRP-000048	MED				11,210	1.06									11,210	1.06	
<b>COMMUNITY COMMERCIAL TOTAL</b>						<b>98,090</b>	<b>6.31</b>									<b>98,090</b>	<b>6.31</b>	
SRSP PARCEL 24 SEC RAV MED/DEN CENTER (1401 SECRET RAVINE PW)	DRP 01-38	MED				43,457	5.2									43,457	5.2	
<b>BUSINESS PROFESSIONAL TOTAL</b>						<b>43,457</b>	<b>5.2</b>									<b>43,457</b>	<b>5.2</b>	
SRSP PCL 15, ST ANNA GREEK ORTHODOX (1001 STONE CANYON DR)	DRP 03-79	CHU				29,180	4.04		17,600	2.44						11,580	1.6	
ROSEVILLE FIRE STATION #6 (1430 E ROSEVILLE PW)	DRP 01-48	FST				7,700	2									7,700	2	
<b>PUBLIC/QUASI-PUBLIC TOTAL</b>						<b>36,880</b>	<b>6.04</b>		<b>17,600</b>	<b>2.44</b>						<b>19,280</b>	<b>3.6</b>	
<b>NON-RESIDENTIAL TOTAL</b>									17,600	2.44						160,827	15.11	
<b>STONERIDGE PLAN AREA TOTAL</b>						<b>178,427</b>	<b>640.21</b>	<b>2,791</b>	<b>17,600</b>	<b>113.01</b>	<b>542</b>			<b>2.2</b>	<b>4</b>	<b>160,827</b>	<b>525</b>	<b>2,245</b>
<b>WEST ROSEVILLE PLAN AREA</b>																		
WRSP WESTPARK PHASE 3 (2000 WESTSIDE DR)	SUB-000147	LDR-D			533											533		
WRSP FIDDYMENT RANCH PH 1 V F-2 (4700 BOB DOYLE DR)	SUBD 04-09	LDR-D					33.6	127		27.34	108		1.98	6		4.28	13	
WRSP WESTPARK VILLAGE W-2 (4250 BOB DOYLE DR)	SUBD 04-02	LDR-D					56.5	300		56.5	281			19				
WRSP FIDDYMENT RANCH VILLAGE F-14 (4800 FIDDYMENT RD)	SUB-000029	LDR-D					103.16	422		100.62	411		2.3	10		.24	1	
WRSP F-15 TENTATIVE MAP (4821 FIDDYMENT RD)	SUB-000126	LDR-D					41.94	167		41.94	167							
WRSP F-16 TENTATIVE MAP (4821 FIDDYMENT RD)	SUB-000128	LDR-D					27.74	110		27.74	110							
WRSP FIDDYMENT RANCH PH 1 V F-1 (2101 HAYDEN PW)	SUBD 04-08	LDR-D					41.4	176					7.34	17		34.06	159	
WRSP WESTPARK VILLAGE W-10 (3251 MARKET ST)	SUBD 05-04	LDR-D					51.8	245		22.82	70		6.16	49		22.82	126	
WRSP FIDDYMENT RANCH PH 1 V F-4 (2200 HAYDEN PW)	SUBD 04-11	LDR-D					31.7	77		28.82	70		2.88	7				
WRSP WESTPARK VILLAGE W-11 (2601 PLEASANT GROVE BL)	SUBD 05-05	LDR-D					32.3	129		3.76	15		8.51	34		20.03	80	

PLAN AREA PROJECT (ADDRESS)	Project File No.	Existing Use	Stage 1 Being Processed			Stage 2						Stage 3 Under Construction			Stage 4 Completed			
						Approved			Undeveloped									
			SqFt	Acres	Units	SqFt	Acres	Units	SqFt	Acres	Units	SqFt	Acres	Units	SqFt	Acres	Units	
<b>GENERAL PLAN LAND USE</b>																		
<b>WEST ROSEVILLE PLAN AREA</b>																		
WRSP WESTPARK VILLAGE W-12 (2600 PLEASANT GROVE BL)	SUBD 05-06	LDR-D				18.9	78						.48	2		18.42	76	
WRSP WESTPARK W-1 & W-2 (2000 PLEASANT GROVE BL)	SUBD 04-01	LDR-D				82	404			21				31		82	352	
WRSP FIDDYMENT RANCH PH 1 V F-3 (4701 BOB DOYLE DR)	SUBD 04-10	LDR-D				24.5	135						.91	5		23.59	130	
WRSP FIDDYMENT RANCH PH 1 V F-5 (2500 HAYDEN PW)	SUBD 04-12	LDR-D				48.7	157		1.86	6			4.96	16		41.88	135	
WRSP WESTPARK VILLAGE W-8 (2001 PLEASANT GROVE BL)	SUBD 05-03	LDR-D				42.3	168		22.66	90			1.01	4		18.63	74	
WRSP WESTPARK VILLAGE W-4 (4550 BOB DOYLE DR)	SUBD 04-04	LDR-D				33.6	147		.55	2			.55	2		32.51	143	
WRSP WESTPARK VILLAGE W-7 (4400 BOB DOYLE DR)	SUBD 04-06	LDR-D				28	111						1.26	5		26.74	106	
WRSP WESTPARK VILLAGE W-3 (2050 VILLAGE GREEN DR)	SUBD 04-03	LDR-D				37.6	198									37.6	198	
WRSP, PCL W1, RECREATION LODGE (3240 KENNERLEIGH PW)	DRP-000067	PRC				10,327	1.38									10,327	1.38	
WRSP WESTPARK VILLAGE W-5 (4551 BOB DOYLE DR)	SUBD 04-05	LDR-D				24.25	88									24.25	88	
WRSP WESTPARK VILLAGE W-6 (4201 PHILLIP RD)	SUBD 04-16	LDR-D				22.8	77									22.8	77	
<b>LOW DENSITY RESIDENTIAL TOTAL</b>					<b>533</b>	<b>10,327</b>	<b>784.17</b>	<b>3,316</b>	<b>334.61</b>	<b>1,884</b>			<b>38.34</b>	<b>207</b>		<b>10,327</b>	<b>411.23</b>	<b>1,758</b>
WRSP WESTPARK W-24 (2151 PLEASANT GROVE BL)	SUB-000100	MDR-A				12.29	111		12.29	111								
WRSP F-17 TENTATIVE MAP #3 (1850 BLUE OAKS BL)	SUB-000139	MDR-D					88			68				5			15	
WRSP F-17 TENTATIVE MAP (1850 BLUE OAKS BL)	SUBD 04-23	MDR-D				17.34	43						6.86	17		10.48	26	
WRSP VILLAGE CENTER PCL W-22 (2450 PLEASANT GROVE BL)	SUB-000021	MDR-A				16.6	138		4.33	36			.24	2		12.03	100	
WRSP VILLAGE CENTER PCL W-21 (2150 PLEASANT GROVE BL)	SUBD 05-07	MDR-A				16.8	138									16.8	138	
<b>MEDIUM DENSITY RESIDENTIAL TOTAL</b>						<b>63.03</b>	<b>518</b>		<b>16.62</b>	<b>215</b>			<b>7.1</b>	<b>24</b>		<b>39.31</b>	<b>279</b>	
WRSP WESTPARK PHASE 3 (2000 WESTSIDE DR)	SUB-000147	HDR-A			250					250								
WRSP WESTPARK VILLAGE 26 (4251 BOB DOYLE DR)	SUB-000049	HDR-A				8.6	165		8.6	165								
WRSP VILLAGE CENTER W-25 TOWNHOMES (3151 MARKET ST)	SUB-000047	HDR-A				8.87	80		8.87	80								
WRSP PARCEL F-20 SIENA APARTMENTS (2501 HAYDEN PW)	DRP-000218	HDR-A				6.9	156									6.9	156	

PLAN AREA PROJECT (ADDRESS)	Project File No.	Existing Use	Stage 1 Being Processed			Stage 2						Stage 3 Under Construction			Stage 4 Completed			
			SqFt	Acres	Units	Approved			Undeveloped			SqFt	Acres	Units	SqFt	Acres	Units	
<b>GENERAL PLAN LAND USE</b>																		
<b>WEST ROSEVILLE PLAN AREA</b>																		
WRSP VC-W-25 VINTAGE SQUARE (3151 MARKET ST)	DRP-000192	HDR-A					4.99	152									4.99	152
<b>HIGH DENSITY RESIDENTIAL TOTAL</b>					250		29.36	553		17.47	495						11.89	308
<b>RESIDENTIAL TOTAL</b>					783	10,327	876.56	4,387		368.7	2,594		45.44	231		10,327	462.43	2,345
WRSP F-35 LONGS FIDDYMENT (2050 BLUE OAKS BL)	DRP-000233	RET				15,791	2.02									15,791	2.02	
<b>COMMUNITY COMMERCIAL TOTAL</b>						15,791	2.02									15,791	2.02	
WRSP W-72 ST JOHN'S EPISCOPAL CHURCH (2351 PLEASANT GROVE BL)	DRP-000198	SCH				93,440	9.17		80,393	5.97		13,047	3.2					
<b>PUBLIC/QUASI-PUBLIC TOTAL</b>						93,440	9.17		80,393	5.97		13,047	3.2					
<b>NON-RESIDENTIAL TOTAL</b>						109,231	11.19		80,393	5.97		13,047	3.2			15,791	2.02	
<b>WEST ROSEVILLE PLAN AREA TOTAL</b>					783	119,558	887.75	4,387	80,393	374.67	2,594	13,047	48.64	231		26,118	464.45	2,345

**RESIDENTIAL**

**DRP-000213 (NRSP PCL WW-17 ESKATON RSVL MANOR)**

<b>APPLICANT:</b>	PETER GIVAS ARCHITECT, INC	2016 P ST #200	SACRAMENTO, CA 95811	916-498-7900
<b>DEVELOPER:</b>	ESKATON ROSEVILLE MANOR	5105 MANZANITA AV	CARMICHAEL, CA 95608	916-334-0810

**SUBD 03-06 (NIPA - LONGMEADOW SUBDIVISION)**

<b>APPLICANT:</b>	MOURIER CONSTRUCTION	1830 VERNON ST., #9	ROSEVILLE CA 95678	916-782-8879
<b>DEVELOPER:</b>	ROSEVILLE TECHNOLOGY PARK ASSOC	1504 EUREKA RD #220	ROSEVILLE, CA 95661	916-787-0717

**SUBD 04-02 (WRSP WESTPARK VILLAGE W-2)**

<b>APPLICANT:</b>	MORTON & PITALO	1788 TRIBUTE RD STE 200	SACRAMENTO CA 95815	916-927-2400
<b>DEVELOPER:</b>	WESTPARK ASSOCIATES	2130 PROFESSIONAL DR #240	ROSEVILLE, CA 95661	916-774-3400

**NON-RESIDENTIAL**

**DRP-000268 (NERSP PCL 13A RSVL CHEVROLET EXPAN)**

<b>APPLICANT:</b>	SULLIVAN AUTO GROUP	700 AUTOMALL DR	ROSEVILLE, CA 95661	916-782-1243
<b>DEVELOPER:</b>	SULLIVAN AUTO GROUP	ONE AUTOMALL DR	ROSEVILLE, CA 95661	916-782-1243

**DRP-000323 (NIPA PCL 29 RC PACIFIC BUILDING)**

<b>APPLICANT:</b>	DE KLEER + ASSOCIATES (JIM PERKINS)	3001 I ST #100	SACRAMENTO, CA 95816	916-731-4726
<b>DEVELOPER:</b>	KMS COMMUNITIES	401 DEREK PL	ROSEVILLE, CA 95678	916-773-3565

**DRP-000327 (NRSP PCL WW-40, CVS PHARMACY CENTER)**

<b>APPLICANT:</b>	ARMSTRONG DEVELOPMENT PROPERTIES, INC. (JOSH EISENHUT)	1375 EXPOSITION BL #101	SACRAMENTO, CA 95815	916-643-9610
<b>DEVELOPER:</b>	BLAIR CHURCH & FLYNN (LANE BADER)	451 CLOVIS AV, SUITE 200	CLOVIS, CA 93612	559-326-1400

**MPP 00-01 (ADVENTURE CHRISTIAN CHURCH)**

<b>APPLICANT:</b>	ADVENTURE CHRISTIAN CHURCH	6401 STANFORD RANCH RD	ROSEVILLE CA 95678	916-771-5683
<b>DEVELOPER:</b>	ADVENTURE CHRISTIAN CHURCH	6401 STANFORD RANCH RD	ROSEVILLE CA 95678	916-771-5683