

Quarterly Development Activity Report

Planning & Redevelopment Department

Second Quarter 2010





- √ Quarterly Development Activity Map
- √ Individual Specific Plan Summaries
- √ Individual Specific Plan Maps
- √ Development Activity Detail (All Plan Areas)
- √ Applicants and Developers

The City of Roseville Quarterly Development Activity Report contains Residential and Non-Residential development information for each of the City's eleven Specific Plans and two Planning Areas.

The summary information that was previously published with this Quarterly Report has been pulled out into a separate document titled [Quarterly Development Executive Summary](#). Please direct any questions regarding this report to Jackie Pfeiffer at JPfeiffer@roseville.ca.us or call (916) 774-5276.

Planning Area Definitions

CW - City Wide
 DT - Downtown Specific Plan
 DW - Del Webb Specific Plan
 HR - Highland Reserve North Specific Plan
 IN - Infill
 NC - North Central Specific Plan
 NE - Northeast Roseville Specific Plan
 NI - North Industrial Plan Area
 NR - North Roseville Specific Plan
 NW - Northwest Roseville Specific Plan
 RG - Riverside Gateway Specific Plan
 SE - Southeast Roseville Specific Plan
 SR - Stoneridge Specific Plan
 WR - West Roseville Specific Plan

Use Type Definitions

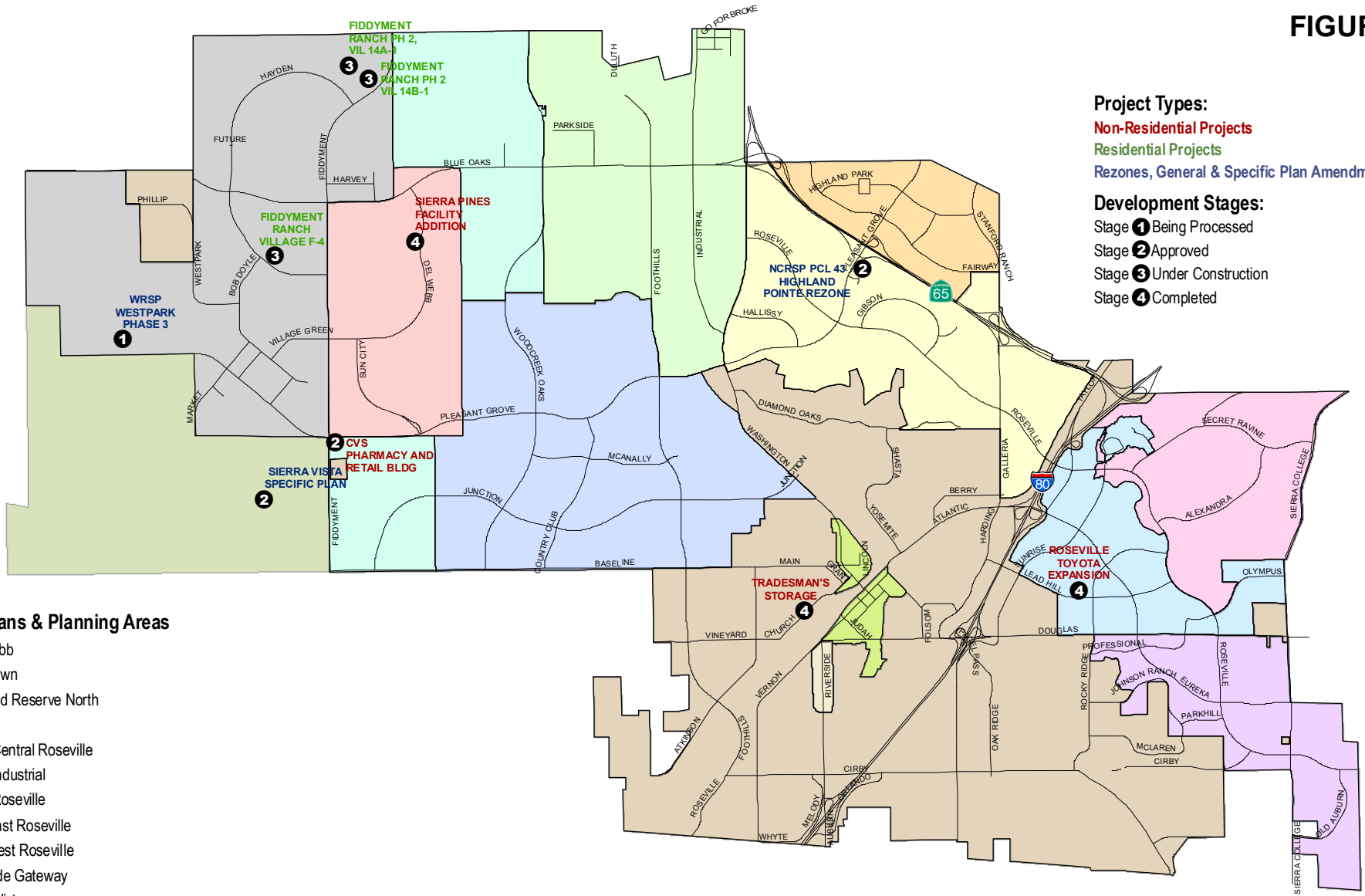
AUT - Auto Related Retail
 CFA - Care Facility
 CHU - Church
 COL - College
 COM - Commercial
 CRC - Commercial Recreation
 DAY - Daycare
 FIN - Financial Building
 FST - Fire Station
 GSV - Gas/Service Station
 HOT - Hotel
 HSP - Hospital
 IBP - Industrial/Business Park
 IND - Industrial
 IND-L - Light Industrial
 MAN - Manufacturing
 MED - Medical Office
 NTC - Night Club
 OFF - Office
 OFF-M - Office/Mixed Use
 PFA - Public Facility
 PRC - Parks and Recreation
 RES - Restaurant
 RET - Retail
 RET-M - Retail/Mixed Use
 SCH - School
 SER - Service
 STR - Storage Facility
 UTL - Utility
 WHS - Warehouse
 WHS-O - Warehouse/Office Mix

Project Definitions

ANN - Annexation
 AP - Administrative Permit
 DRP - Development Review Permit
 DRPMOD - DRP Modification
 GPA - General Plan Amendment
 MPP - Major Project Permit
 MPPMOD - MPP Modification
 OA - Ordinance Amendment
 RZ - Rezone
 SPA - Specific Plan Amendment

	PAGE
• FIGURE 1 – Quarterly Development Activity Map	1
• Del Webb Development Activity Summary Table	2
• FIGURE 2 - Development Activity Map - Del Webb (DWSP)	3
• Downtown Development Activity Summary Table	4
• FIGURE 3 - Development Activity Map - Downtown (DTSP)	5
• Highland Reserve North Development Activity Summary Table	6
• FIGURE 3 - Development Activity Map - Highland Reserve North (HRNSP)	7
• Infill Development Activity Summary Table	8
• FIGURE 4 - Development Activity Map – Infill Area	9
• North Central Roseville Development Activity Summary Table	10
• FIGURE 5 - Development Activity Map - North Central (NCRSP)	11
• North Industrial Development Activity Summary Table	12
• FIGURE 7 - Development Activity Map - North Industrial (NIPA)	13
• North Roseville Development Activity Summary Table	14
• FIGURE 8 - Development Activity Map - North Roseville (NRSP)	15
• Northeast Roseville Development Activity Summary Table	16
• FIGURE 6 - Development Activity Map - Northeast (NERSP)	17
• Northwest Roseville Development Activity Summary Table	18
• FIGURE 9 - Development Activity Map - Northwest (NWRSP)	19
• Riverside Gateway Development Activity Summary Table	20
• FIGURE 10 - Development Activity Map - Riverside Gateway (RGSP)	21
• Southeast Roseville Development Activity Summary Table	22
• FIGURE 11 - Development Activity Map - Southeast (SERSP)	23
• Stoneridge Development Activity Summary Table	24
• FIGURE 12 - Development Activity Map – Stoneridge (SRSP)	25
• West Roseville Development Activity Summary Table	26
• FIGURE 13- Development Activity Map – West Roseville (WRSP)	27
• Development Activity Detail for All Plan Areas	28-70
• Table of Applicants and Developers	71

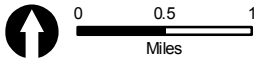
FIGURE 1



Specific Plans & Planning Areas

- Del Webb
- Downtown
- Highland Reserve North
- Infill
- North Central Roseville
- North Industrial
- North Roseville
- Northeast Roseville
- Northwest Roseville
- Riverside Gateway
- Sierra Vista
- Southeast Roseville
- Stoneridge
- West Roseville

Note: The Sierra Vista Specific Plan has been approved by City Council but is not considered adopted until LAFCO approval is granted. Therefore, it is shown on this map outside the City boundary.







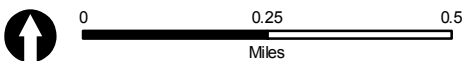
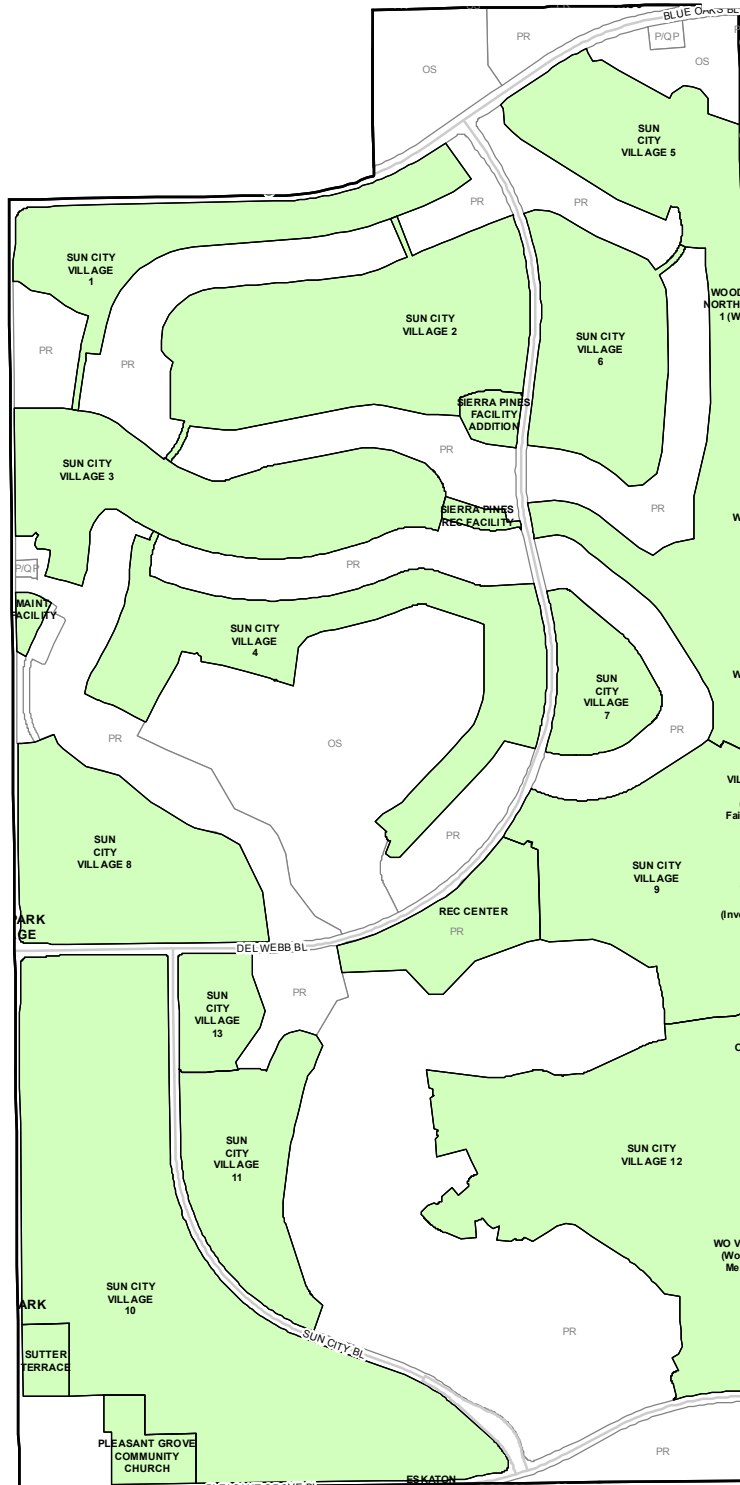
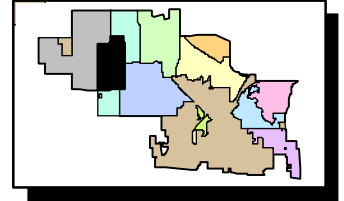
Quarterly Development Activity Report (Through 6/30/2010)

PLAN AREA	Stage 1 Being Processed			Stage 2						Stage 3 Under Construction			Stage 4 Completed		
	SqFt	Acres	Units	Approved			Undeveloped			SqFt	Acres	Units	SqFt	Acres	Units
GENERAL PLAN LAND USE				SqFt	Acres	Units	SqFt	Acres	Units	SqFt	Acres	Units	SqFt	Acres	Units
DEL WEBB PLAN AREA															
LOW DENSITY RESIDENTIAL TOTAL					655.2	3,091								655.2	3,091
HIGH DENSITY RESIDENTIAL TOTAL					4	100								4	100
RESIDENTIAL TOTAL					659.2	3,191								659.2	3,191
COMMUNITY COMMERCIAL TOTAL				19,790	3								19,790	3	
PARKS AND RECREATION TOTAL				67,648	22.8								67,648	22.8	
NON-RESIDENTIAL TOTAL				87,438	25.8								87,438	25.8	
DEL WEBB PLAN AREA TOTAL				87,438	685	3,191							87,438	685	3,191

BcfYg.
 !GHU[Y & UVWj]m]g U'W'a i 'U'hj Y 'h'U' cZU' Uddfcj YX' d'fc YVWg k]h,]b h.Y d'Ub UfYU'UbX'a UmbchVY' fYZYVWX' Ug GHU[Y & cb h.Y UggeV]UHYX'a Ud"
 !5ggcV]UHYX'a Ud'XcYg bchfYZYVWXYj Y'cda YbhUWVj]m]z'f dUf_gz' cdYb gdUWz'gWcc'g'z'cf f] [\hcZk Um'
 !F j Yfg]XY; UYk Umk]' V&bhU]b fYXYj Y'cda YbhUWVj]mcb'nz UbX k]' bch]bW XY'XYj Y'cda YbhUWVj]m]dfj]ci g'mdfcWggYX' Ug -bZ'"

FIGURE 2





-  Stage 1 - Being Processed
-  Stage 2 - Approved
-  Stage 3 - Under Construction
-  Stage 4 - Completed

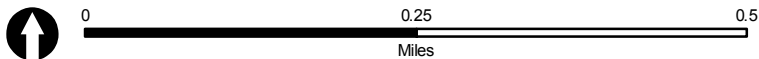
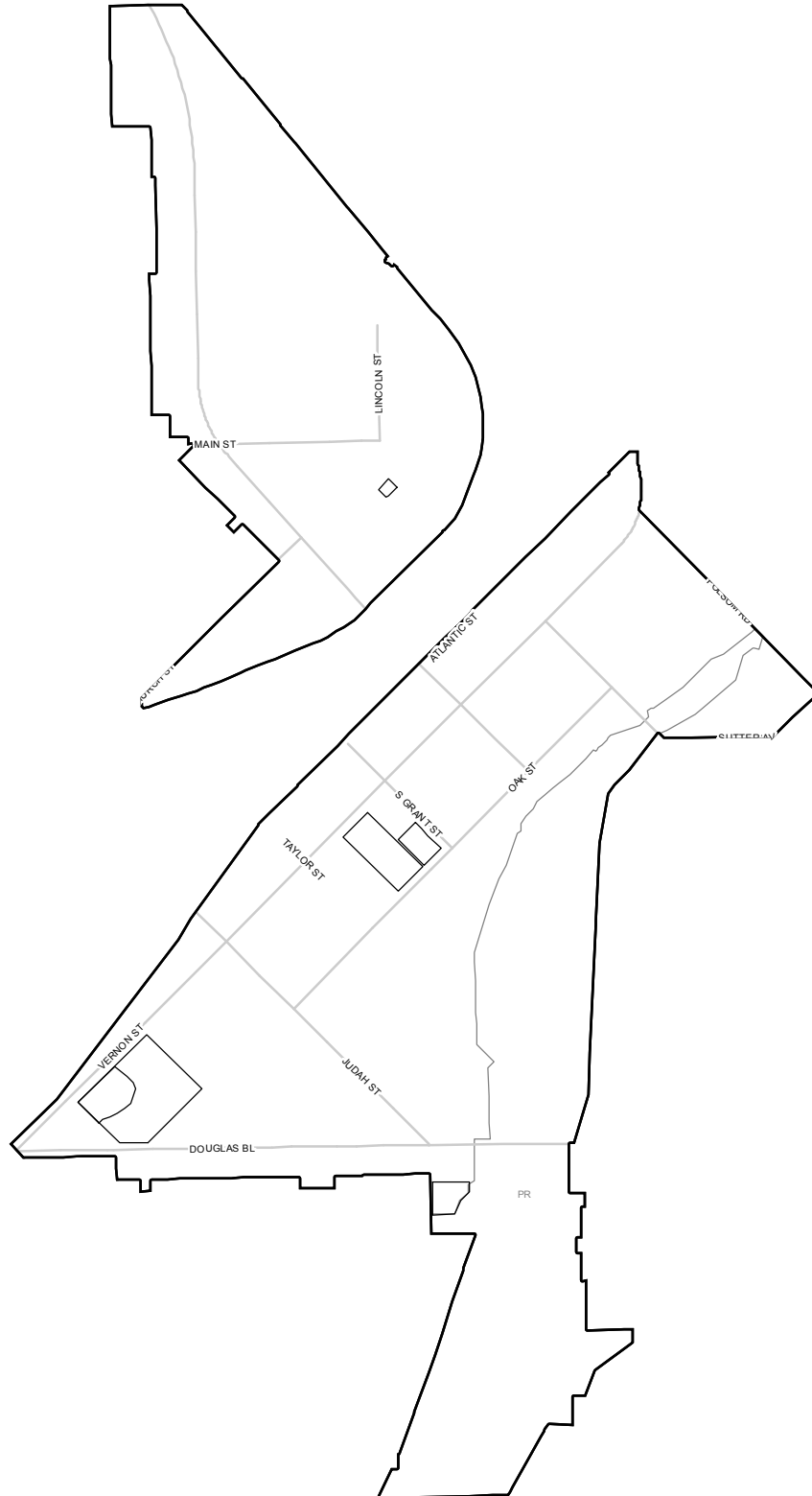
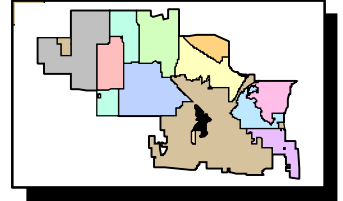


PLAN AREA	Stage 1 Being Processed			Stage 2						Stage 3			Stage 4		
	SqFt	Acres	Units	Approved			Undeveloped			Under Construction			Completed		
GENERAL PLAN LAND USE	SqFt	Acres	Units	SqFt	Acres	Units	SqFt	Acres	Units	SqFt	Acres	Units	SqFt	Acres	Units
DOWNTOWN PLAN AREA															
MEDIUM DENSITY RESIDENTIAL TOTAL															
HIGH DENSITY RESIDENTIAL TOTAL															
RESIDENTIAL TOTAL															
COMMUNITY COMMERCIAL TOTAL															
GENERAL INDUSTRIAL TOTAL															
CENTRAL BUSINESS DISTRICT TOTAL															
PARKS AND RECREATION TOTAL															
NON-RESIDENTIAL TOTAL															
DOWNTOWN PLAN AREA TOTAL															

BcFYg.
 !GHU[Y & UVWj]m]g'U'Wa i 'Ufj Y hcHU' cZU'' Uddfcj YX' d'fc YVWg k]A,]b hAY d'Ub UfYU'UbX' a UmbchVY' fYZYVWX' Ug GHU[Y & cb hAY UggcV]UHYX a Ud"
 !5ggcV]UHYX a Ud'XcYg bchfYZYVWXYj Y'cda YbhUWVj]m]z'f dUf_gz' cdYb gdUWZ'gWcc'gz'cf f] \hcZk Um!
 !F j]Yfg]XY: UYk Umk]' V&bhU]b fYXYj Y'cda YbhUWVj]mcb nZ UbX k]' bch]bW XY XYj Y'cda YbhUWVj]m]dfj]ci g'mdfcWggYX Ug -bZ''

FIGURE 3





-  Stage 1 - Being Processed
-  Stage 2 - Approved
-  Stage 3 - Under Construction
-  Stage 4 - Completed

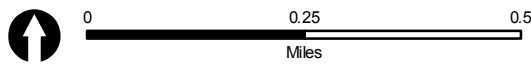
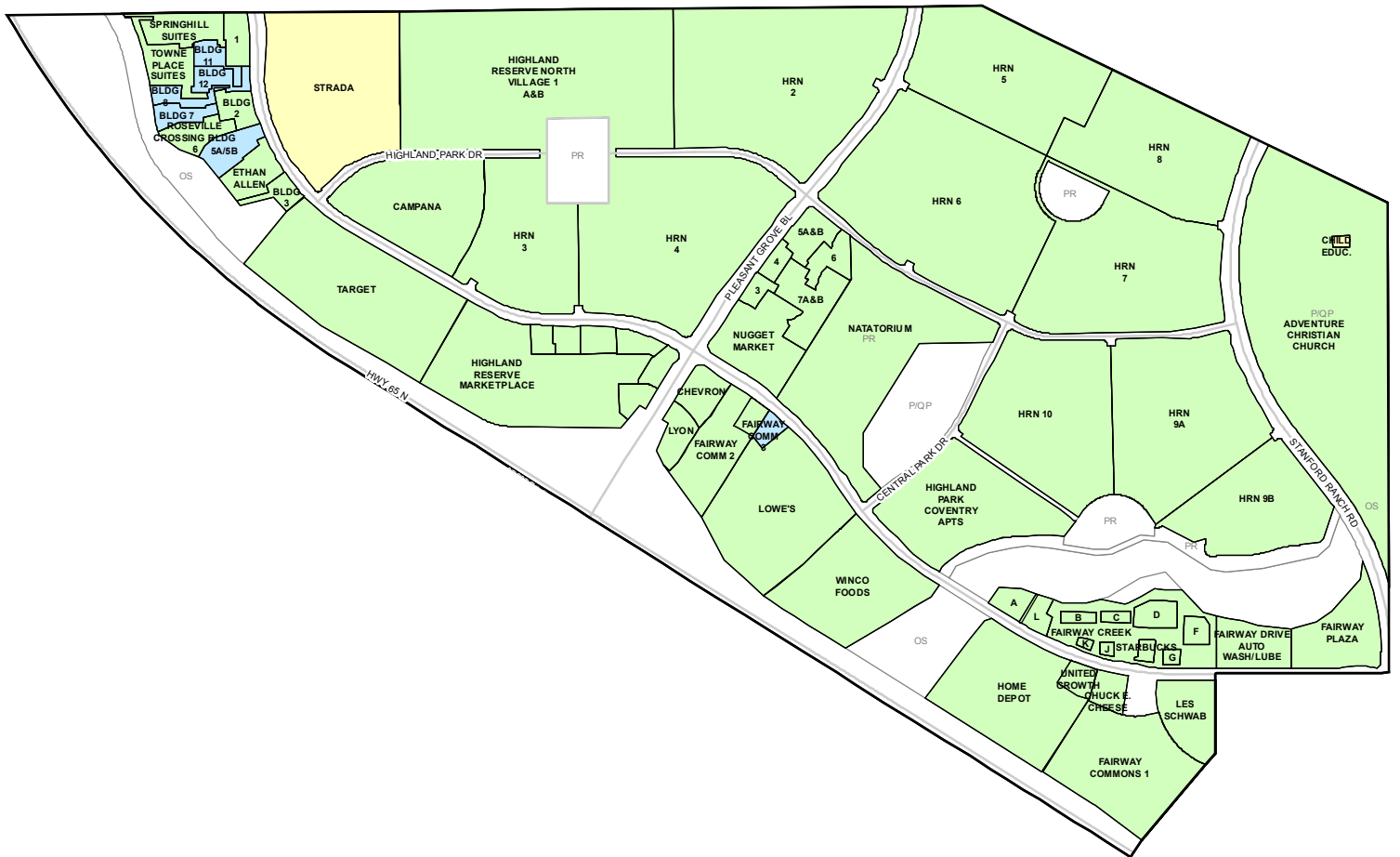
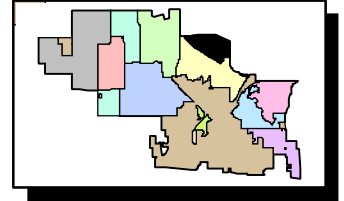


PLAN AREA	Stage 1 Being Processed			Stage 2						Stage 3 Under Construction			Stage 4 Completed		
	SqFt	Acres	Units	Approved			Undeveloped			SqFt	Acres	Units	SqFt	Acres	Units
GENERAL PLAN LAND USE				SqFt	Acres	Units	SqFt	Acres	Units	SqFt	Acres	Units	SqFt	Acres	Units
HIGHLAND RESERVE NORTH PLAN AREA															
LOW DENSITY RESIDENTIAL TOTAL					248.73	1,018								248.73	1,018
HIGH DENSITY RESIDENTIAL TOTAL					42.86	651					.57	7		42.29	644
RESIDENTIAL TOTAL					291.59	1,669					.57	7		291.02	1,662
COMMUNITY COMMERCIAL TOTAL				1,524,319	178.37		45,240	21.21					1,479,079	157.16	
PUBLIC/QUASI-PUBLIC TOTAL				125,147	36.55					28,500			96,647	36.55	
PARKS AND RECREATION TOTAL				24,548	20.35								24,548	20.35	
NON-RESIDENTIAL TOTAL				1,674,014	235.27		45,240	21.21		28,500			1,600,274	214.06	
HIGHLAND RESERVE NORTH PLAN AREA TOTAL				1,674,014	526.86	1,669	45,240	21.21		28,500	.57	7	1,600,274	505.08	1,662

BctYg
 !GHU[Y & UVMj]m]g U'W'a i "UHj Y tchU" cZU" Uddfcj YX' d'fc'VMjg k]h]b h'Y' d'Ub' UfYU' UbX' a' UmbchVY' fZYVWX' Ug' GHU[Y & cb' h'Y' UggcV]UfYX' a' Ud"
 !5ggcV]UfYX' a' Ud' XcYg' bchfZYVfXYj Y' cda' YbhUMj]m]t' f' dUf_ gZ' cdYb' gdUWZg' Wcc' gZ' cf' f] [\hcZk Um'
 !F. j YfgjXY: UfYk Umk j" VcbU]b fYXj Y' cda' YbhUMj]m]cb' nZ' UbX' k j" bch]bW' XY' XYj Y' cda' YbhUMj]m]dfj jci' g' mdfc' WggYX' Ug' -bZ"

FIGURE 4

-  Stage 1 - Being Processed
-  Stage 2 - Approved
-  Stage 3 - Under Construction
-  Stage 4 - Completed



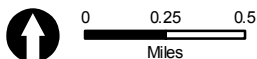
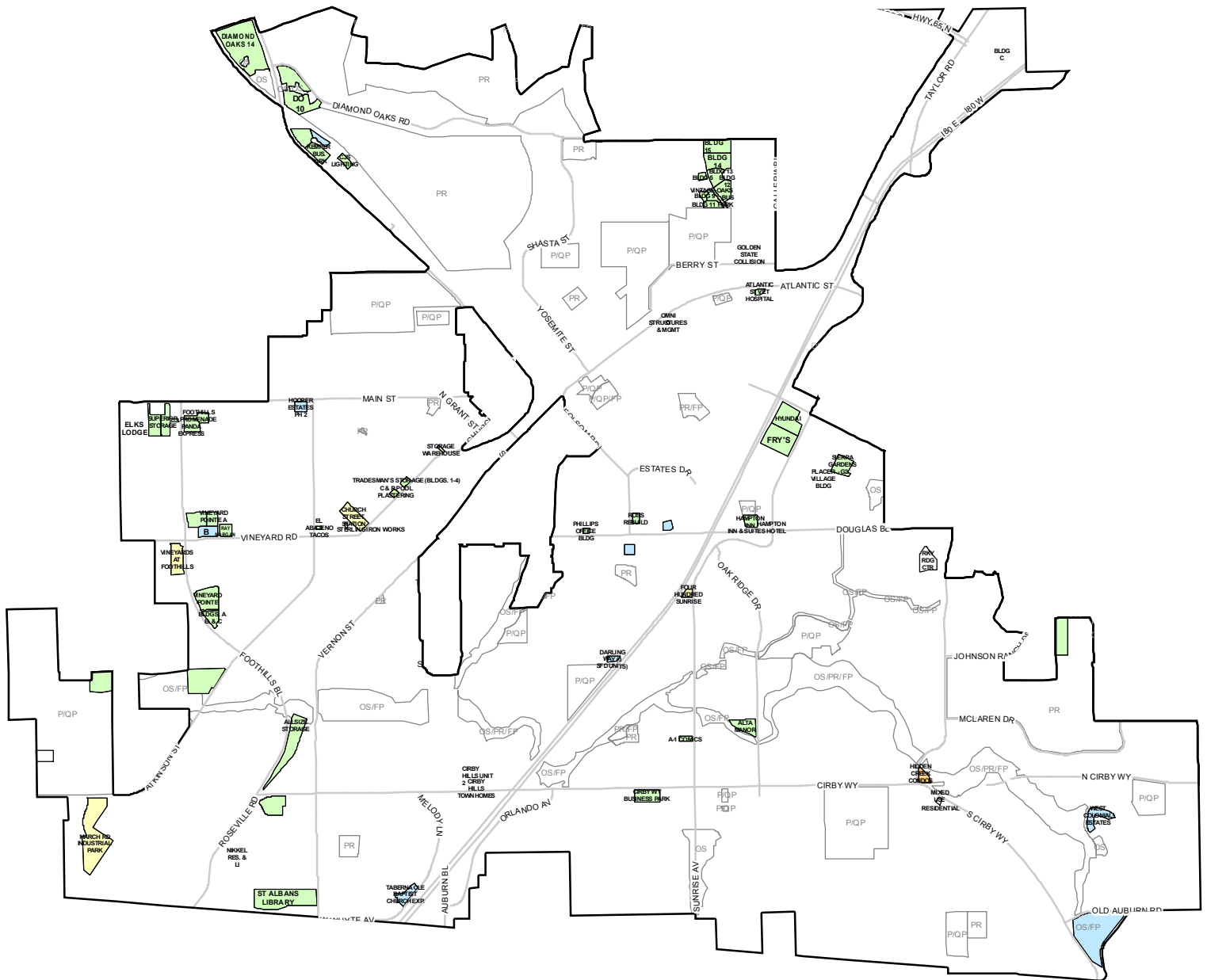
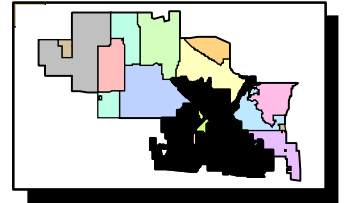
Quarterly Development Activity Report (Through 6/30/2010)

PLAN AREA	Stage 1 Being Processed			Stage 2						Stage 3			Stage 4		
	SqFt	Acres	Units	Approved			Undeveloped			Under Construction			Completed		
GENERAL PLAN LAND USE	SqFt	Acres	Units	SqFt	Acres	Units	SqFt	Acres	Units	SqFt	Acres	Units	SqFt	Acres	Units
INFILL PLAN AREA															
LOW DENSITY RESIDENTIAL TOTAL				92,106	2,112.75	11,691	9,616	13.34	51		1.62	5	82,490	2,097.79	11,635
MEDIUM DENSITY RESIDENTIAL TOTAL				6,313	281.4	2,185		1.18	9				6,313	280.22	2,176
HIGH DENSITY RESIDENTIAL TOTAL		1.2	18		113.67	2,397		2.54	34		.07	1		111.05	2,362
RESIDENTIAL TOTAL		1.2	18	98,419	2,507.82	16,273	9,616	17.06	94		1.69	6	88,803	2,489.06	16,173
NEIGHBORHOOD COMMERCIAL TOTAL				101,605	4.8								101,605	4.8	
COMMUNITY COMMERCIAL TOTAL				4,492,865	459.98		108,520	7.87		60,458	3		4,323,887	449.11	
BUSINESS PROFESSIONAL TOTAL				1,154,982	99.49								1,154,982	99.49	
LIGHT INDUSTRIAL TOTAL				1,112,082	95.85		29,820	2.84					1,082,262	93.01	
GENERAL INDUSTRIAL TOTAL				1,274,959	156.51		96,088	13.76					1,178,871	142.75	
CENTRAL BUSINESS DISTRICT TOTAL				253,595	1.96					56,248	.41		197,347	1.55	
PUBLIC/QUASI-PUBLIC TOTAL				1,776,304	378.34								1,776,304	378.34	
PARKS AND RECREATION TOTAL				124,704	330.66								124,704	330.66	
NON-RESIDENTIAL TOTAL				10,291,096	1,527.59		234,428	24.47		116,706	3.41		9,939,962	1,499.71	
INFILL PLAN AREA TOTAL		1.2	18	10,389,515	4,035.41	16,273	244,044	41.53	94	116,706	5.1	6	10,028,765	3,988.77	16,173

BcYg
 !GHU[Y & UvMj]m]g U'Wa i "Uj] Y hcU" cZU" Uddfcj YX' dfc' YVtg k]h] b h'Y' d'Ub' UfYU' UbX' a UmbchVY' fZYVWYX' Ug GHU[Y & cb h'Y' UggcV]UHYX' a Ud"
 !5ggcV]UHYX' a Ud' XcYg bchfZYVWXYj Y' cda YbhUMj]m]c' f' dUf_gz' cdYb gdUWVzgVWcc' g'z' cf' f] [\hcZk Um'
 !F] YfgXY : UYk Umk] " WcbU] b fXYj Y' cda YbhUMj]m]c' b' nz' UbX' k] " bch] bW XY XYj Y' cda YbhUMj]m]d' f]]ci' g' mdfc' WggYX' Ug -bZ"

FIGURE 5





- Stage 1 - Being Processed
- Stage 2 - Approved
- Stage 3 - Under Construction
- Stage 4 - Completed

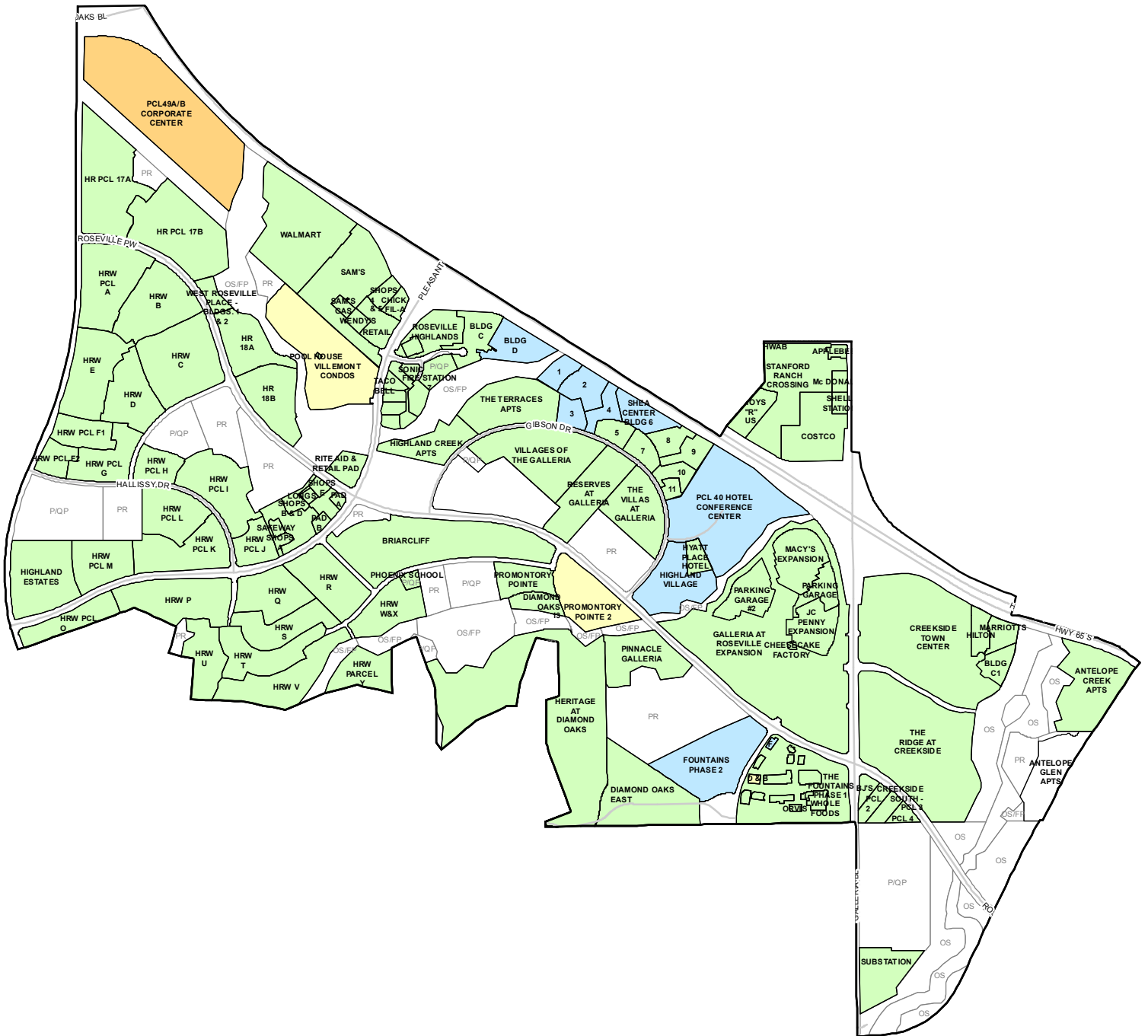
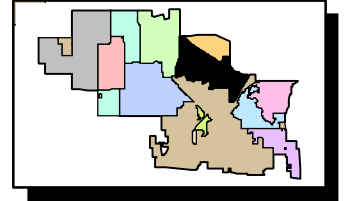


PLAN AREA	Stage 1 Being Processed			Stage 2						Stage 3 Under Construction			Stage 4 Completed		
	SqFt	Acres	Units	Approved			Undeveloped			SqFt	Acres	Units	SqFt	Acres	Units
GENERAL PLAN LAND USE				SqFt	Acres	Units	SqFt	Acres	Units	SqFt	Acres	Units	SqFt	Acres	Units
NORTH CENTRAL ROSEVILLE PLAN AREA															
LOW DENSITY RESIDENTIAL TOTAL					505.88	2,127								505.88	2,127
MEDIUM DENSITY RESIDENTIAL TOTAL				2,081	27.43	248		7.03	66		2.34	22	2,081	18.05	160
HIGH DENSITY RESIDENTIAL TOTAL					100.64	1,889								100.64	1,889
RESIDENTIAL TOTAL				2,081	633.95	4,264		7.03	66		2.34	22	2,081	624.57	4,176
NEIGHBORHOOD COMMERCIAL TOTAL				13,800	2.3								13,800	2.3	
COMMUNITY COMMERCIAL TOTAL				983,758	142.53								983,758	142.53	
REGIONAL COMMERCIAL TOTAL				3,552,120	171.41		40,000						3,512,120	171.41	
BUSINESS PROFESSIONAL TOTAL				2,014,715	95.97		1,081,324	59.39					933,391	36.58	
LIGHT INDUSTRIAL TOTAL	1,200,500	59.78													
PUBLIC/QUASI-PUBLIC TOTAL				26,132	6.05								26,132	6.05	
NON-RESIDENTIAL TOTAL	1,200,500	59.78		6,590,525	418.26		1,121,324	59.39					5,469,201	358.87	
NORTH CENTRAL ROSEVILLE PLAN AREA TOTAL	1,200,500	59.78		6,592,606	1,052.21	4,264	1,121,324	66.42	66		2.34	22	5,471,282	983.44	4,176

BcYg
 !GHU[Y & UVWj]m]g U'W'a i "Ufj Y hcU" cZU" Uddfcj YX' d'fc YVWj k]h]b h.Y' d'Ub' UfYU' UbX' a UmbchVY' fYZYVWX' Ug GHU[Y & cb h.Y UggcV]UfYX' a Ud"
 !5ggcV]UfYX' a Ud' XcYg bchfYZYVWX' Y' cda YbhUWj]m]c' f' dUf_gz' cdYb gdUWz' gVWcc' g'z' cf f[\hcZk Um'
 !F] Yfg]XY: UfYk Umk]" W'bhU]b fYXYj Y' cda YbhUWj]m]c' b' n'z' UbX' k]" bch]bW] XY XYj Y' cda YbhUWj]m]d' f] j' c' g' m' d' f' c' W' g' g' Y' X' U' g' -bZ"

FIGURE 6

-  Stage 1 - Being Processed
-  Stage 2 - Approved
-  Stage 3 - Under Construction
-  Stage 4 - Completed







PLAN AREA	Stage 1 Being Processed			Stage 2						Stage 3			Stage 4		
	SqFt	Acres	Units	Approved			Undeveloped			Under Construction			Completed		
GENERAL PLAN LAND USE	SqFt	Acres	Units	SqFt	Acres	Units	SqFt	Acres	Units	SqFt	Acres	Units	SqFt	Acres	Units
NORTH INDUSTRIAL PLAN AREA															
LOW DENSITY RESIDENTIAL TOTAL				178.61	499		70.21	83		.3	1		108.1	415	
MEDIUM DENSITY RESIDENTIAL TOTAL				78.7	544		10.19	73		9.6	58		58.91	413	
RESIDENTIAL TOTAL				257.31	1,043		80.4	156		9.9	59		167.01	828	
COMMUNITY COMMERCIAL TOTAL				134,001	20.13		4,940	.51		8,142	3.05		120,919	16.57	
LIGHT INDUSTRIAL TOTAL				5,675,920	820.81		480,051	240.84		77,331	9.43		5,118,538	570.54	
GENERAL INDUSTRIAL TOTAL	539,706	46.12		3,115,180	262.85		462,297	32.19		211,502	20.95		2,441,381	209.71	
NON-RESIDENTIAL TOTAL	539,706	46.12		8,925,101	1,103.79		947,288	273.54		296,975	33.43		7,680,838	796.82	
NORTH INDUSTRIAL PLAN AREA TOTAL	539,706	46.12		8,925,101	1,361.1	1,043	947,288	353.94	156	296,975	43.33	59	7,680,838	963.83	828

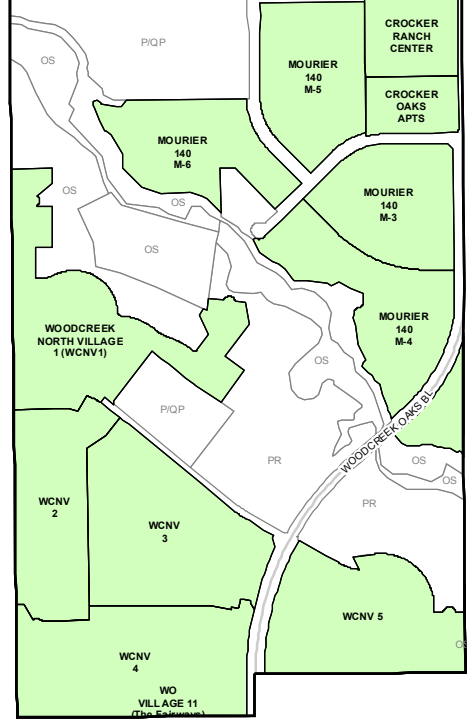
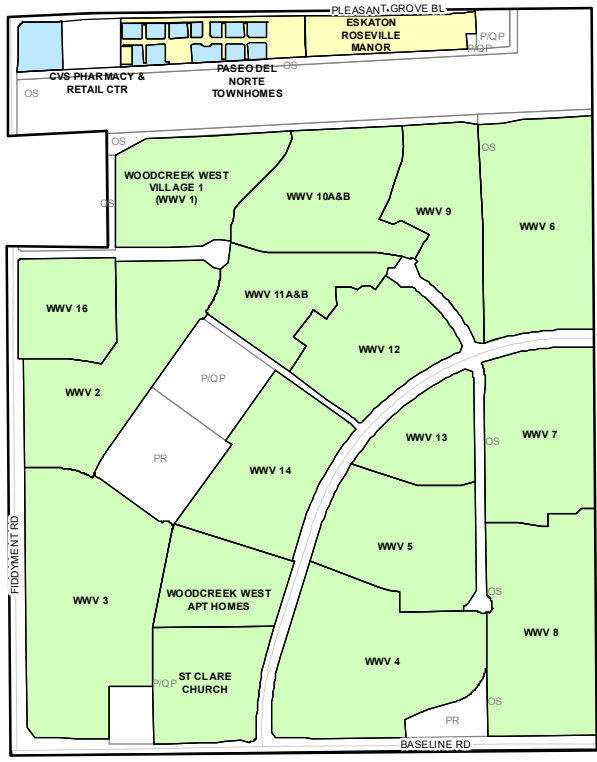
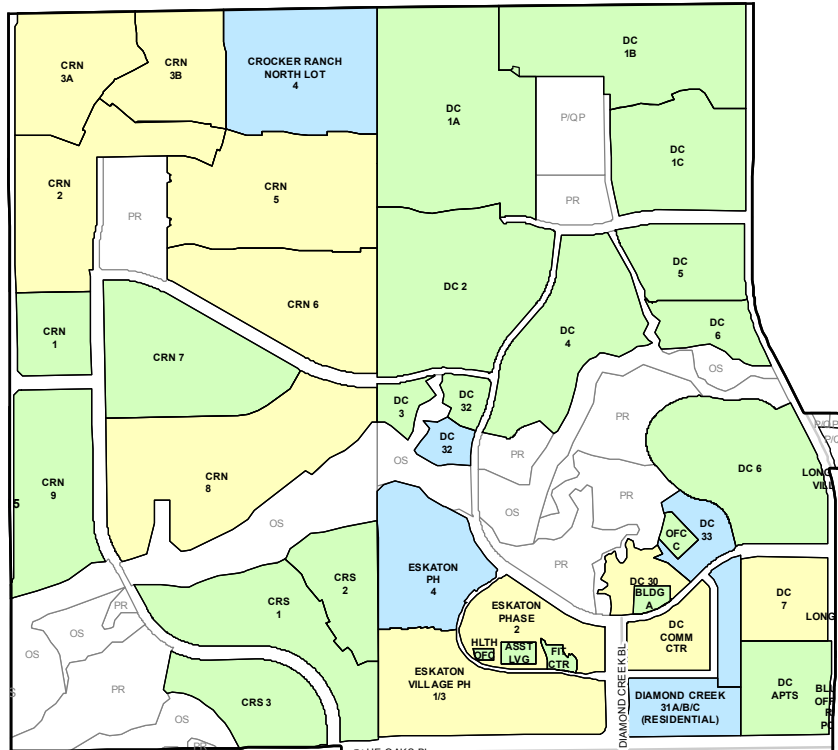
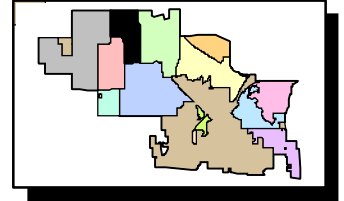
BcYg
 !GHU[Y & UVMj]m]g U'W'a i "UHj Y tchU" cZU" Uddfcj YX' d'fc'VMjg k]h]b h'Y d'Ub' UfYU'UbX'a UmbchVY' fZYVWX' Ug' GHU[Y & cb' h'Y UggcV]U'YX'a Ud"
 !5ggcV]U'YX'a Ud' XcYg bchfZYVWX'Yj Y'cda YbhUMj]m]c'f dUf_gz' cdYb gdUW'zg'Wcc'gz'cf f] \hcZk Um'
 !F] YfgjXY: UHYk Umk] "V'bhU]b fYXYj Y'cda YbhUMj]m]c'b'nz'UbX'k] "bch]bW' XY'XYj Y'cda YbhUMj]m]dfj]ci g'mdfc'WggYX' Ug' -bZ"

PLAN AREA	Stage 1 Being Processed			Stage 2						Stage 3			Stage 4		
	SqFt	Acres	Units	Approved			Undeveloped			Under Construction			Completed		
GENERAL PLAN LAND USE	SqFt	Acres	Units	SqFt	Acres	Units	SqFt	Acres	Units	SqFt	Acres	Units	SqFt	Acres	Units
NORTH ROSEVILLE PLAN AREA															
LOW DENSITY RESIDENTIAL TOTAL				907.78	4,074		47.2	319		10.04	46		850.55	3,709	
MEDIUM DENSITY RESIDENTIAL TOTAL				103.07	893		29.8	440		5.44	38		67.84	415	
HIGH DENSITY RESIDENTIAL TOTAL				75,000	34.71	954	75,000	3.3	352		2.49	49		28.92	553
RESIDENTIAL TOTAL				75,000	1,045.56	5,921	75,000	80.3	1,111		17.97	133		947.31	4,677
COMMUNITY COMMERCIAL TOTAL				349,962	62.82	66	142,496	50.87	66				207,466	11.95	
PUBLIC/QUASI-PUBLIC TOTAL				41,213	15		3,693						37,520	15	
NON-RESIDENTIAL TOTAL				391,175	77.82	66	146,189	50.87	66				244,986	26.95	
NORTH ROSEVILLE PLAN AREA TOTAL				466,175	1,123.38	5,987	221,189	131.17	1,177		17.97	133	244,986	974.26	4,677

BcYg
 !GHU[Y & UVMj]m]g U'W a i "UHj Y tchU" cZU" Uddfcj YX' drc'VMjg k]h]b h'Y d'Ub' UfYU'UbX'a UmbchVY' fZYVWX' Ug' GHU[Y & cb' h'Y UggcV]U'YX'a Ud"
 !5ggcV]U'YX'a Ud'XcYg bchfYZYVWX'Yj Y'cda YbhUMj]m]t'f dUf_gz' cdYb' gdUWZg'Wcc'gz'cf f] [\hcZk Um'
 !F] Yfg]XY: UHYk Umk]" VcbU]b fYXj Y'cda YbhUMj]mcb'nz'UbX'k]" bch]bW' XY'XYj Y'cda YbhUMj]m]dfj]ci'g'mdfc'WggYX' Ug'-bZ"

FIGURE 8





-  Stage 1 - Being Processed
-  Stage 2 - Approved
-  Stage 3 - Under Construction
-  Stage 4 - Completed

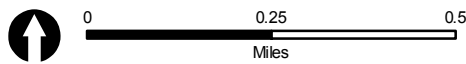
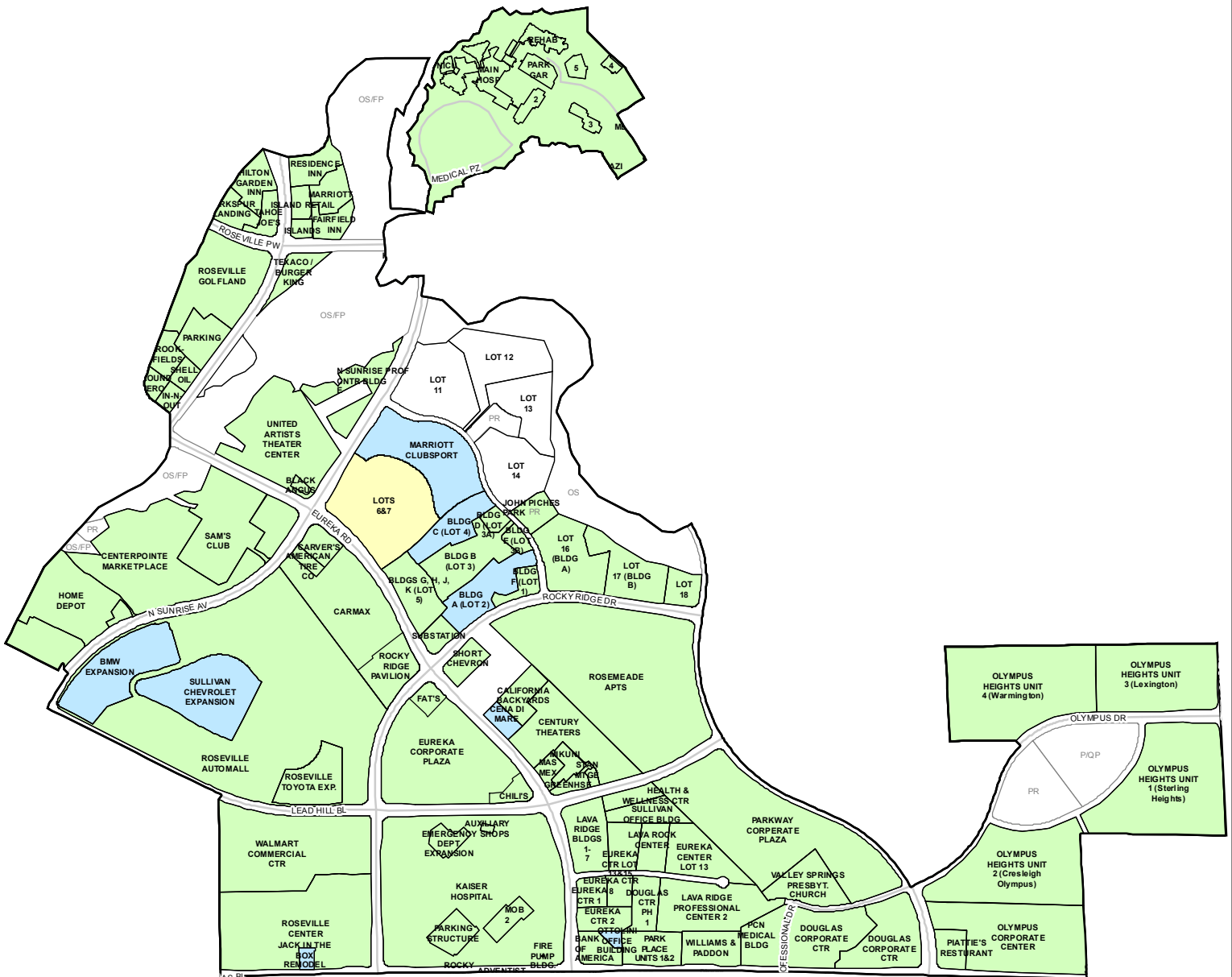
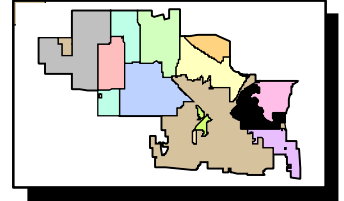


PLAN AREA	Stage 1 Being Processed			Stage 2						Stage 3			Stage 4		
	SqFt	Acres	Units	Approved			Undeveloped			Under Construction			Completed		
GENERAL PLAN LAND USE	SqFt	Acres	Units	SqFt	Acres	Units	SqFt	Acres	Units	SqFt	Acres	Units	SqFt	Acres	Units
NORTHEAST ROSEVILLE PLAN AREA															
LOW DENSITY RESIDENTIAL TOTAL					77.73	468								77.73	468
MEDIUM DENSITY RESIDENTIAL TOTAL					30.94	465								30.94	465
RESIDENTIAL TOTAL					108.67	933								108.67	933
COMMUNITY COMMERCIAL TOTAL				1,083,258	124.61		8,426	1.26					1,074,832	123.35	
REGIONAL COMMERCIAL TOTAL				1,012,996	129.86		18,628						994,368	129.86	
BUSINESS PROFESSIONAL TOTAL				5,487,891	307.1		555,905	17.39		351,338	7.39		4,580,648	282.32	
NON-RESIDENTIAL TOTAL				7,584,145	561.57		582,959	18.65		351,338	7.39		6,649,848	535.53	
NORTHEAST ROSEVILLE PLAN AREA TOTAL				7,584,145	670.24	933	582,959	18.65		351,338	7.39		6,649,848	644.2	933

BcYg
 !GHU[Y & UVMj]m]g U'W'a i "UHj Y tchU" cZU" Uddfcj YX' d'fc'VMjg k]h]b h'Y' d'Ub' UfYU' UbX' a' UmbchVY' fYZYVWX' Ug' GHU[Y & cb' h'Y' UggcV]UfYX' a' Ud"
 !5ggcV]UfYX' a' Ud' XcYg' bchfYZYVWX' Y' cda' YbhUMj]m]t'f' dUf_gz' cdYb' gdUWZg' Wcc'gz'cf'f[\hcZk Um'
 !F] YfgjXY: UfYk Umk]' VcbhU]b fYXYj Y' cda' YbhUMj]mcb'nz' UbX' k]' bch]bW' XY' XYj Y' cda' YbhUMj]m]dfj]ci' g'mdfc'WggYX' Ug' -bZ"

FIGURE 9





-  Stage 1 - Being Processed
-  Stage 2 - Approved
-  Stage 3 - Under Construction
-  Stage 4 - Completed

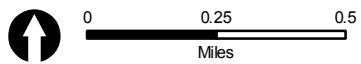
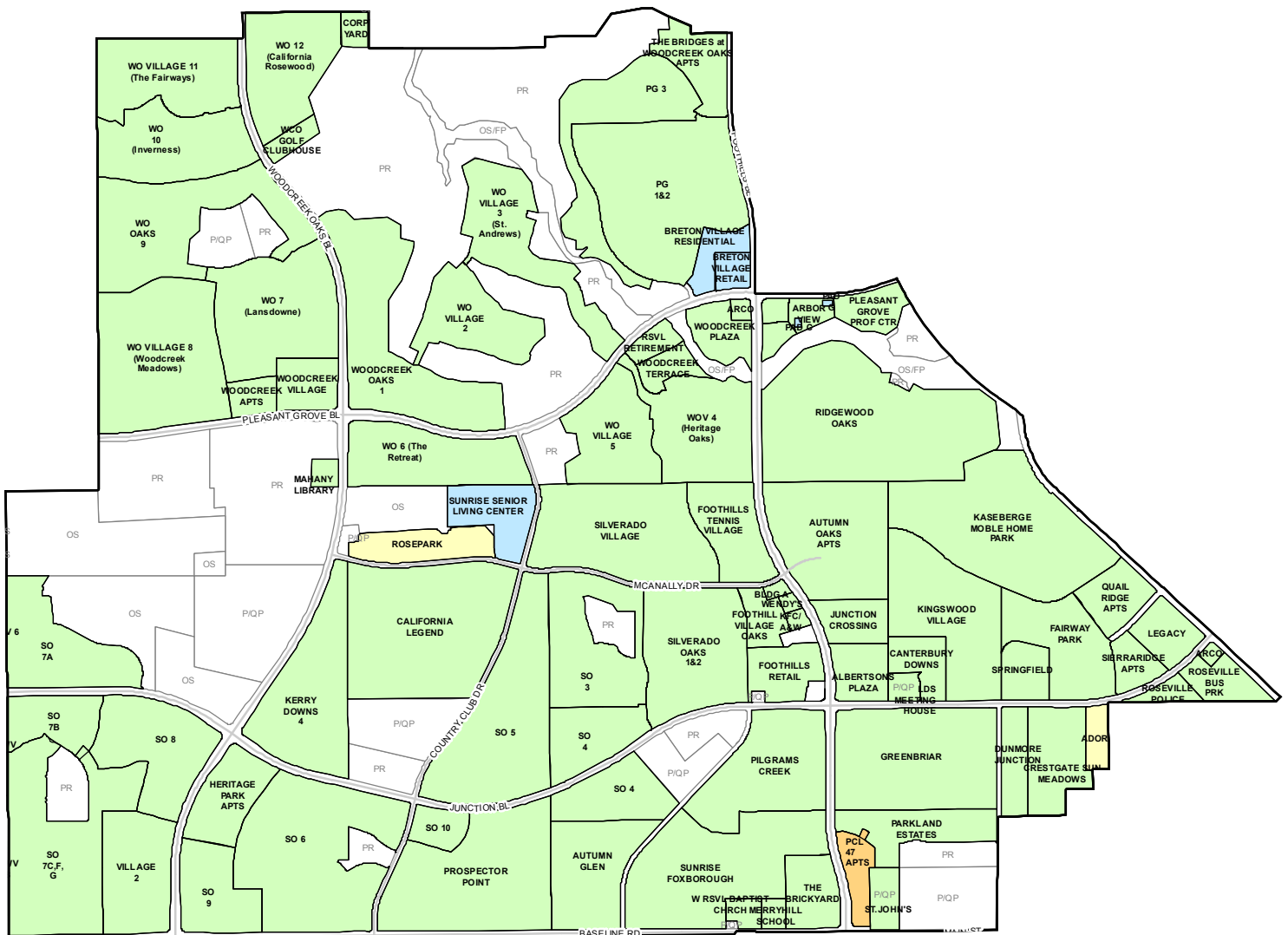
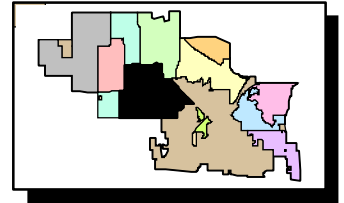


PLAN AREA	Stage 1 Being Processed			Stage 2						Stage 3			Stage 4		
	SqFt	Acres	Units	Approved			Undeveloped			Under Construction			Completed		
GENERAL PLAN LAND USE	SqFt	Acres	Units	SqFt	Acres	Units	SqFt	Acres	Units	SqFt	Acres	Units	SqFt	Acres	Units
NORTHWEST ROSEVILLE PLAN AREA															
LOW DENSITY RESIDENTIAL TOTAL				4,560	1,553.35	6,560					.35	1	4,560	1,553	6,559
MEDIUM DENSITY RESIDENTIAL TOTAL				95,321	117.62	1,048		6.63	53		4.5	103	95,321	106.49	892
HIGH DENSITY RESIDENTIAL TOTAL		5.5	132		82.6	1,370								82.6	1,370
RESIDENTIAL TOTAL		5.5	132	99,881	1,753.57	8,978		6.63	53		4.85	104	99,881	1,742.09	8,821
COMMUNITY COMMERCIAL TOTAL				988,658	109.03		52,820	7.03					935,838	102	
BUSINESS PROFESSIONAL TOTAL				74,074	7.04								74,074	7.04	
PUBLIC/QUASI-PUBLIC TOTAL				28,081	12.23								28,081	12.23	
PARKS AND RECREATION TOTAL				95,863	16.3								95,863	16.3	
NON-RESIDENTIAL TOTAL				1,186,676	144.6		52,820	7.03					1,133,856	137.57	
NORTHWEST ROSEVILLE PLAN AREA TOTAL		5.5	132	1,286,557	1,898.17	8,978	52,820	13.66	53		4.85	104	1,233,737	1,879.66	8,821

BctYg
 !GHU[Y & UVM]]m]g U W a i "Uh] Y hcU" cZU" Uddfcj YX dfc YVM] k]h] b h.Y d'Ub UfYU UbX'a UmbchVY fZYVWX Ug GHU[Y & cb h.Y UggcV]UHX a Ud"
 !5ggcV]UHX a Ud XcYg bchfZYVWX Y'cda YbhUM]]m]cf dUf_gz' cdYb gdUWZgWcc'gzcf f[\hcZk Um
 !F] YfgjXY: UYk Umk]" VcbU]b fYXj Y'cda YbhUM]]mcb'nz UbX k]" bch]bW XY XYj Y'cda YbhUM]]mdfj]ci g'mdfcWggYX Ug -bZ"





FIGURE 10

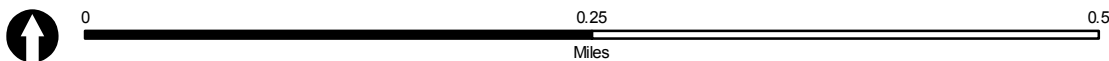
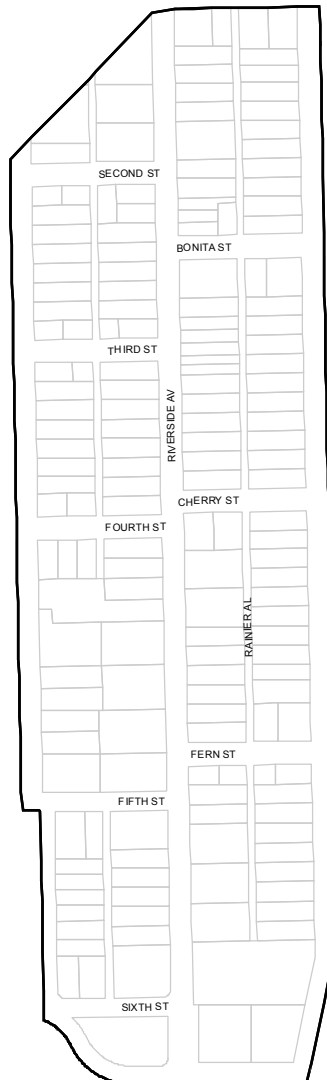
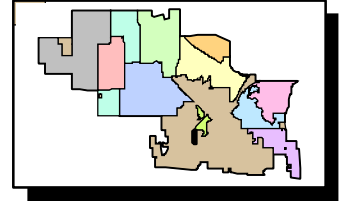
-  Stage 1 - Being Processed
-  Stage 2 - Approved
-  Stage 3 - Under Construction
-  Stage 4 - Completed



PLAN AREA	Stage 1 Being Processed			Stage 2						Stage 3			Stage 4		
	SqFt	Acres	Units	Approved			Undeveloped			Under Construction			Completed		
GENERAL PLAN LAND USE	SqFt	Acres	Units	SqFt	Acres	Units	SqFt	Acres	Units	SqFt	Acres	Units	SqFt	Acres	Units
RIVERSIDE GATEWAY PLAN AREA															
MEDIUM DENSITY RESIDENTIAL TOTAL															
HIGH DENSITY RESIDENTIAL TOTAL															
RESIDENTIAL TOTAL															
COMMUNITY COMMERCIAL TOTAL															
NON-RESIDENTIAL TOTAL															
RIVERSIDE GATEWAY PLAN AREA TOTAL															
<p>BcYg !GHU[Y & UvMj]m]g U'W a i "UHj Y tchU" cZU" Uddfcj YX' drc'VMtg k]h]b h.Y 'd'Ub 'UFYU'UbX'a UmbchVY' fZYVWX' Ug' GHU[Y & 'cb' h.Y' UggcV]U'YX'a Ud" !5ggcV]U'YX'a Ud'XcYg' bchfYZYVhXYj Y'cda YbhUMVj]m]c'f' dUf_gz' cdYb' gdUW'Zg'Wcc'gz'cf'f[\hcZk Un' !F. j YfgjXY: UHYk Umk]" V'ebU]b fYXj Y'cda YbhUMVj]mcb'nz'UbX k]" bch]bW' XY'XYj Y'cda YbhUMVj]mdfj]ci' g'mdfc'WggYX' Ug' -bZ"</p>															

FIGURE 11





-  Stage 1 - Being Processed
-  Stage 2 - Approved
-  Stage 3 - Under Construction
-  Stage 4 - Completed

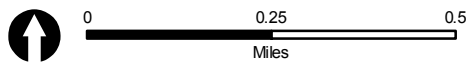
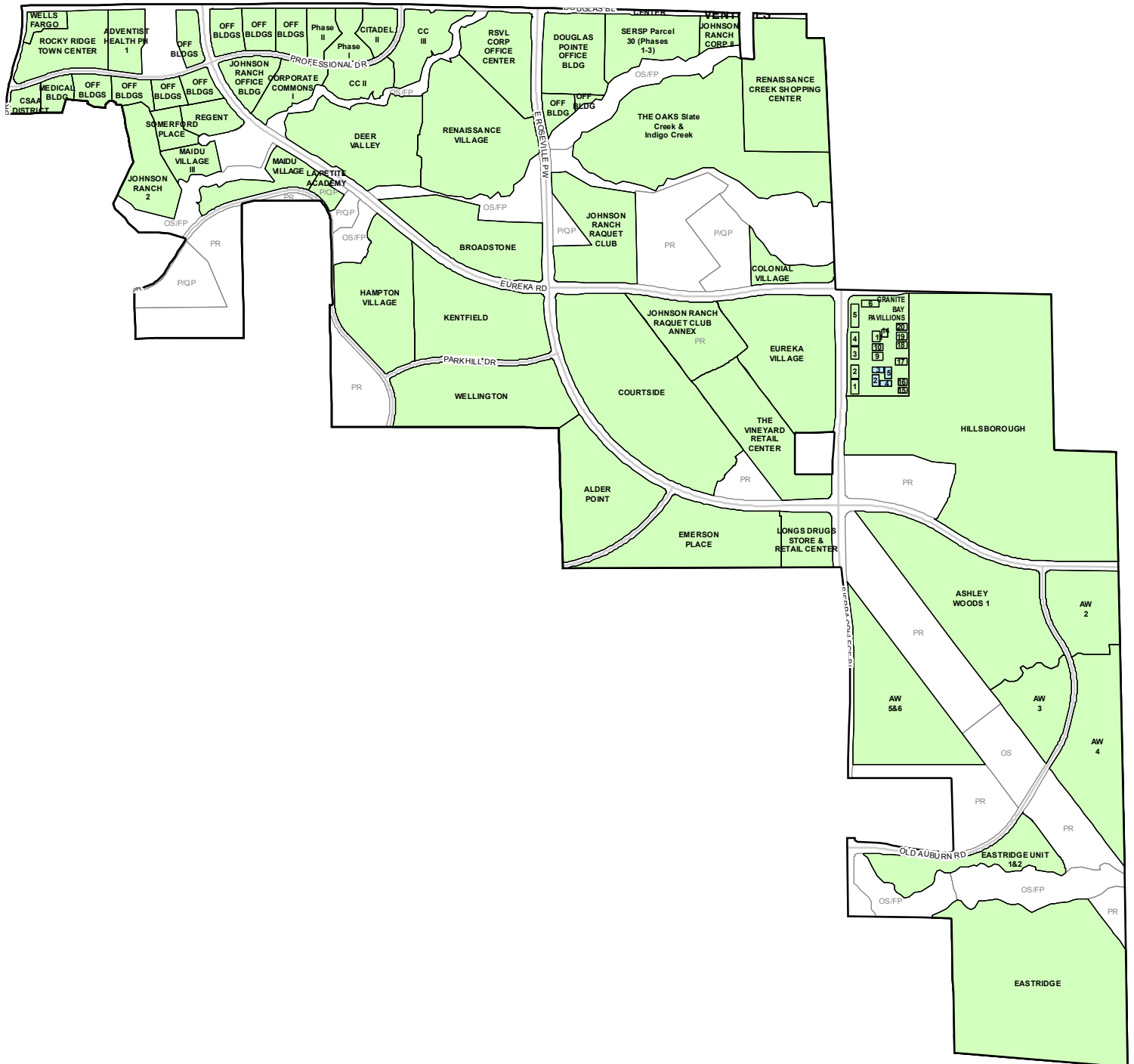
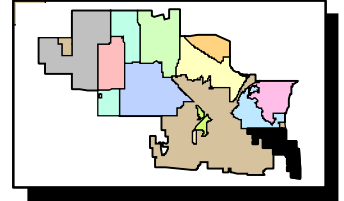


PLAN AREA	Stage 1 Being Processed			Stage 2						Stage 3			Stage 4		
	SqFt	Acres	Units	Approved			Undeveloped			Under Construction			Completed		
GENERAL PLAN LAND USE	SqFt	Acres	Units	SqFt	Acres	Units	SqFt	Acres	Units	SqFt	Acres	Units	SqFt	Acres	Units
SOUTHEAST ROSEVILLE PLAN AREA															
LOW DENSITY RESIDENTIAL TOTAL				476.24	1.717								476.24	1.717	
HIGH DENSITY RESIDENTIAL TOTAL				81.23	1.330								81.23	1.330	
RESIDENTIAL TOTAL				557.47	3.047								557.47	3.047	
COMMUNITY COMMERCIAL TOTAL				488,449	55.53		19,888	2.16					468,561	53.37	
BUSINESS PROFESSIONAL TOTAL				1,162,835	111.17								1,162,835	111.17	
PUBLIC/QUASI-PUBLIC TOTAL				7,400	1.35								7,400	1.35	
PARKS AND RECREATION TOTAL				57,780	25.86								57,780	25.86	
NON-RESIDENTIAL TOTAL				1,716,464	193.91		19,888	2.16					1,696,576	191.75	
SOUTHEAST ROSEVILLE PLAN AREA TOTAL				1,716,464	751.38	3,047	19,888	2.16					1,696,576	749.22	3,047

BcYg.
 !GHU[Y & UVWj]m]g'U'Wa i 'Uij Y h'U' cZU'' Uddfcj YX' d'fc YVWg k]A,]b h'Y d'Ub UfYU'UbX' a UmbchVY' fYZYVWX' Ug GHU[Y & cb h'Y UggcV]UHYX a Ud"
 !5ggcV]UHYX a Ud'XcYg bchfYZYVWXYj Y'cda YbhUWVj]m]z'f dUf_gz' cdYb gdUWZ'gWcc'gz'cf f] [\hczk Um'
 !F j] Yfg]XY: UYk Umk]' V&bHU]b fYXj Y'cda YbhUWVj]mcb nZ UbX k]' bch]bW XY XYj Y'cda YbhUWVj]m]dfj]ci g'mdfcWggYX Ug -bZ''

FIGURE 12





-  Stage 1 - Being Processed
-  Stage 2 - Approved
-  Stage 3 - Under Construction
-  Stage 4 - Completed

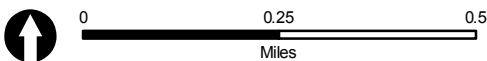
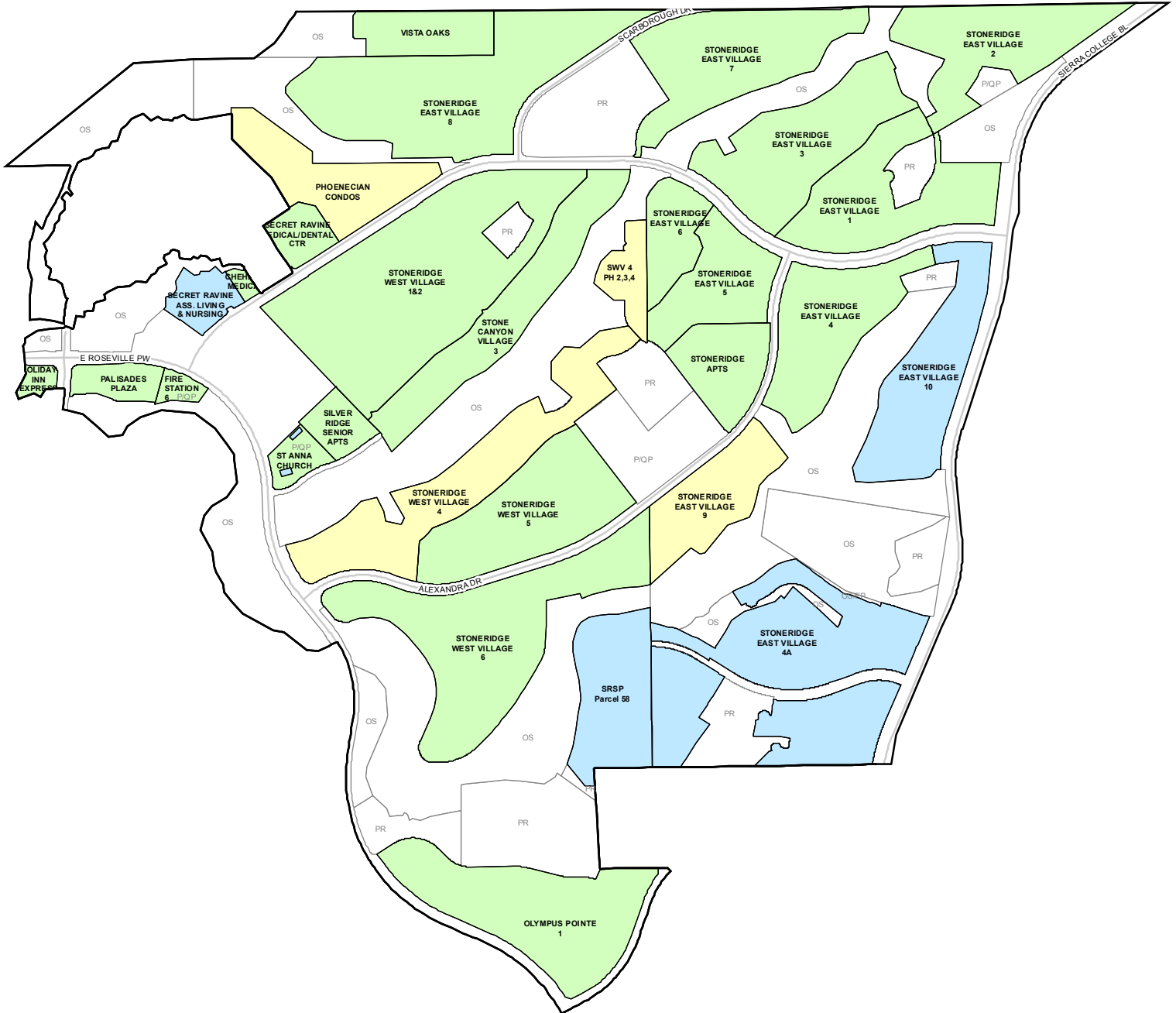
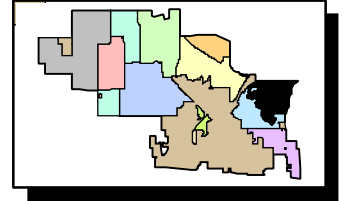


PLAN AREA	Stage 1 Being Processed			Stage 2						Stage 3 Under Construction			Stage 4 Completed		
	SqFt	Acres	Units	Approved			Undeveloped			SqFt	Acres	Units	SqFt	Acres	Units
GENERAL PLAN LAND USE				SqFt	Acres	Units	SqFt	Acres	Units	SqFt	Acres	Units	SqFt	Acres	Units
STONERIDGE PLAN AREA															
LOW DENSITY RESIDENTIAL TOTAL					571.31	1,934		94.87	373		3.59	7		472.85	1,554
MEDIUM DENSITY RESIDENTIAL TOTAL					14.55	149		14.55	149						
HIGH DENSITY RESIDENTIAL TOTAL					36.8	708		1.15	20					35.65	688
RESIDENTIAL TOTAL					622.66	2,791		110.57	542		3.59	7		508.5	2,242
COMMUNITY COMMERCIAL TOTAL				98,090	6.31								98,090	6.31	
BUSINESS PROFESSIONAL TOTAL				43,457	5.2								43,457	5.2	
PUBLIC/QUASI-PUBLIC TOTAL				36,880	6.04		17,600	2.44					19,280	3.6	
NON-RESIDENTIAL TOTAL				178,427	17.55		17,600	2.44					160,827	15.11	
STONERIDGE PLAN AREA TOTAL				178,427	640.21	2,791	17,600	113.01	542		3.59	7	160,827	523.61	2,242

BcYg.
 !GHU[Y & UVWj]m]g U'W a i `Uj Y hCU` cZU` Uddfcj YX d'fc YVWg k]A, b hY d'Ub UfYU UbX a UmbchVY fYZYVWX Ug GHU[Y & cb hY UggeV]UHYX a Ud"
 !5ggcV]UHYX a Ud XcYg bchfYZYVWXYj Y'cda YbhUWVj]m]z'f dUf_gz' cdYb gdUWZgWcc'gz'cf f] [\hcZk Um!
 !F j Yfg]XY: UYk Umk]` V&bhUj fYXj Y'cda YbhUWVj]mcb nZ UbX k]` bch]bW XY XYj Y'cda YbhUWVj]mdfyj]ci g'mdfcWggYX Ug -bZ`"

FIGURE 13





-  Stage 1 - Being Processed
-  Stage 2 - Approved
-  Stage 3 - Under Construction
-  Stage 4 - Completed

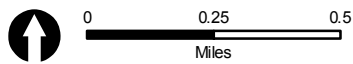
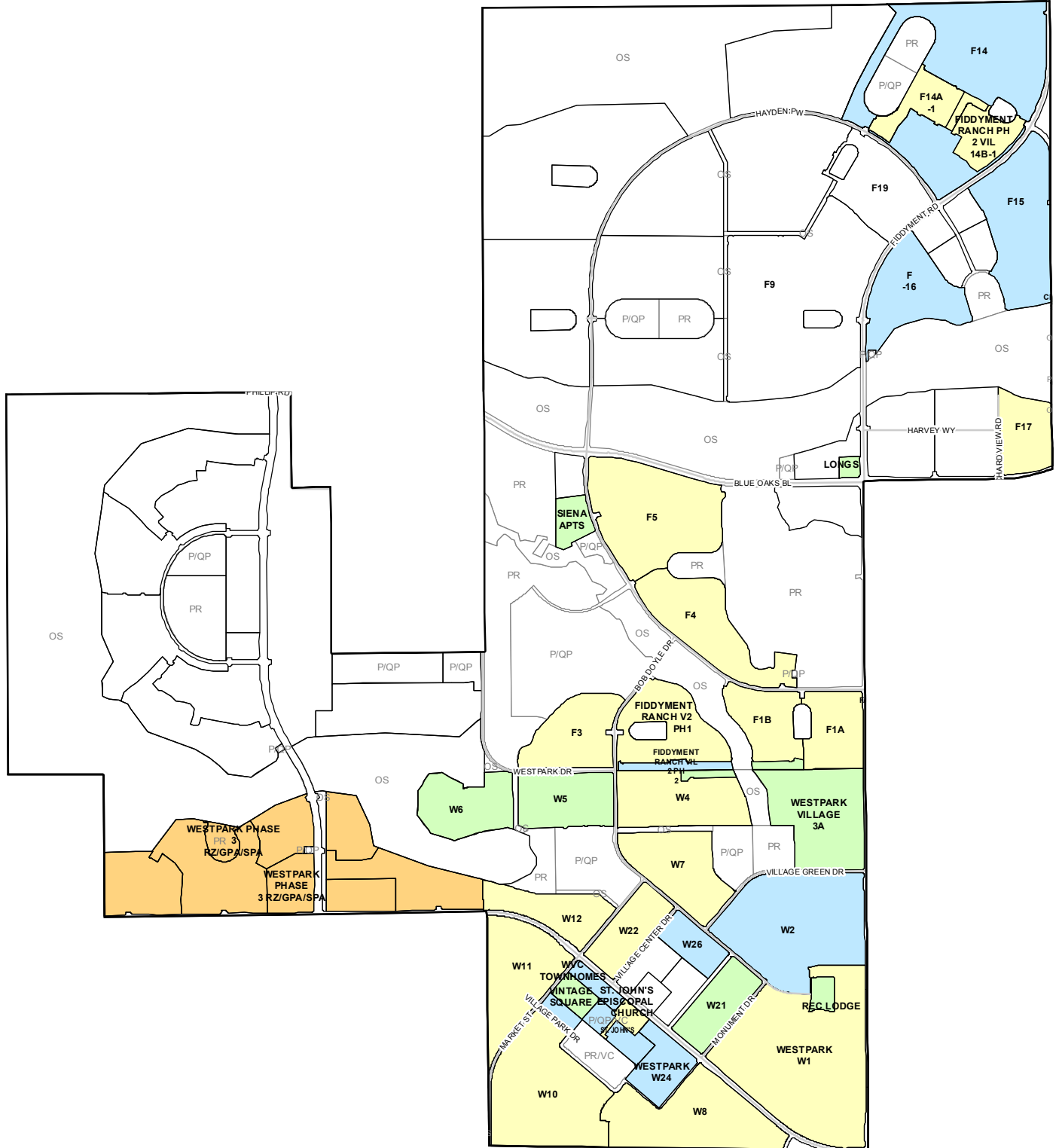
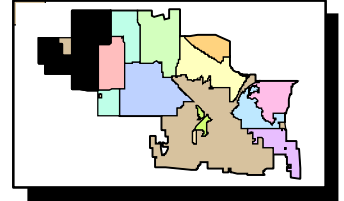


PLAN AREA	Stage 1 Being Processed			Stage 2						Stage 3			Stage 4		
	SqFt	Acres	Units	Approved			Undeveloped			Under Construction			Completed		
GENERAL PLAN LAND USE	SqFt	Acres	Units	SqFt	Acres	Units	SqFt	Acres	Units	SqFt	Acres	Units	SqFt	Acres	Units
WEST ROSEVILLE PLAN AREA															
LOW DENSITY RESIDENTIAL TOTAL			533	10,327	784.17	3,316		349.11	1,973		46.21	234	10,327	388.83	1,642
MEDIUM DENSITY RESIDENTIAL TOTAL					63.03	518		16.62	217		10.07	41		36.34	260
HIGH DENSITY RESIDENTIAL TOTAL			250		29.36	553		17.47	495					11.89	308
RESIDENTIAL TOTAL			783	10,327	876.56	4,387		383.2	2,685		56.28	275	10,327	437.06	2,210
COMMUNITY COMMERCIAL TOTAL				15,791	2.02								15,791	2.02	
PUBLIC/QUASI-PUBLIC TOTAL				93,440	9.17		80,393	5.97		13,047	3.2				
NON-RESIDENTIAL TOTAL				109,231	11.19		80,393	5.97		13,047	3.2		15,791	2.02	
WEST ROSEVILLE PLAN AREA TOTAL			783	119,558	887.75	4,387	80,393	389.17	2,685	13,047	59.48	275	26,118	439.08	2,210

BcYg
 !GHU[Y & UVMj]m]g U'Wa i "UHj Y tchU" cZU" Uddfcj YX' d'fc'VMj k]h]b h.Y d'Ub' UfYU'UbX'a UmbchVY' fZYVWX' Ug' GHU[Y & cb' h.Y UggcV]U'YX'a Ud"
 !5ggcV]U'YX'a Ud'XcYg bchfZYVWX'Yj Y'cda YbhUMj]m]t'f dUf_gz' cdYb gdUWZg'Wcc'gz'cf f] [\hcZk Um'
 !F] YfgjXY: UYk Umk] "V'bhU]b fYXj Y'cda YbhUMj]m]c'b'nz'UbX'k] "bch]bW' XY'XYj Y'cda YbhUMj]m]dfj]ci g'mdfc'WggYX' Ug' -bZ"

FIGURE 14

-  Stage 1 - Being Processed
-  Stage 2 - Approved
-  Stage 3 - Under Construction
-  Stage 4 - Completed



PLAN AREA PROJECT (ADDRESS)	Project File No.	Existing Use	Stage 1 Being Processed			Stage 2						Stage 3 Under Construction			Stage 4 Completed			
			SqFt	Acres	Units	Approved			Undeveloped			SqFt	Acres	Units	SqFt	Acres	Units	
GENERAL PLAN LAND USE																		
DEL WEBB PLAN AREA																		
DEL WEBB SUN CITY (DEL WEBB SUN CITY)	SUBD 93-02	LDR-D				644.8	3,025									644.8	3,025	
DEL WEBB SUN CITY VACATION VILLAS (6070 SUN CITY BL)	SR 93-12	LDR-D				10.4	66									10.4	66	
LOW DENSITY RESIDENTIAL TOTAL						655.2	3,091									655.2	3,091	
SUTTER TERRACE-LOW INCOME SENIOR APTS (6725 FIDDYMENT RD)	SR 96-04	HDR-A				4	100									4	100	
HIGH DENSITY RESIDENTIAL TOTAL						4	100									4	100	
RESIDENTIAL TOTAL						659.2	3,191									659.2	3,191	
PLEASANT GROVE COMMUNITY CHURCH (1730 PLEASANT GROVE BL)	DRP 98-56	CHU				19,790	3									19,790	3	
COMMUNITY COMMERCIAL TOTAL						19,790	3									19,790	3	
DEL WEBB SUN CITY MAINTENANCE FACILITY (7291 TIMBERROSE WY)	SR 93-10	PRC				6,800	1.7									6,800	1.7	
DEL WEBB SUN CITY RECREATION CENTER (7050 DEL WEBB BL)	SR 93-13	PRC				51,000	17.6									51,000	17.6	
SIERRA PINES REC FACILITY (7390 WHISTLESTOP WY)	DRP 96-38	CRC				6,644	3.5									6,644	3.5	
DW PCL 40C ADDITION TO EXISTING START (7600 WHISTLESTOP WY)	DRP-000304	CRC				3,204										3,204		
PARKS AND RECREATION TOTAL						67,648	22.8									67,648	22.8	
NON-RESIDENTIAL TOTAL						87,438	25.8									87,438	25.8	
DEL WEBB PLAN AREA TOTAL						87,438	685	3,191								87,438	685	3,191
DOWNTOWN PLAN AREA																		
DOWNTOWN PLACEHOLDER (311 VERNON ST)	DT-01	MDR-D																
MEDIUM DENSITY RESIDENTIAL TOTAL																		
DOWNTOWN PLACEHOLDER (311 VERNON ST)	DT-01	HDR-A																
HIGH DENSITY RESIDENTIAL TOTAL																		
RESIDENTIAL TOTAL																		
DOWNTOWN PLACEHOLDER (311 VERNON ST)	DT-01	COM																
COMMUNITY COMMERCIAL TOTAL																		

PLAN AREA PROJECT (ADDRESS)	Project File No.	Existing Use	Stage 1 Being Processed			Stage 2						Stage 3 Under Construction			Stage 4 Completed		
			SqFt	Acres	Units	Approved			Undeveloped			SqFt	Acres	Units	SqFt	Acres	Units
GENERAL PLAN LAND USE																	
DOWNTOWN PLAN AREA																	
DOWNTOWN PLACEHOLDER (311 VERNON ST)	DT-01	IND															
GENERAL INDUSTRIAL TOTAL																	
DOWNTOWN PLACEHOLDER (311 VERNON ST)	DT-01	OFF															
CENTRAL BUSINESS DISTRICT TOTAL																	
DOWNTOWN PLACEHOLDER (311 VERNON ST)	DT-01	PRC															
PARKS AND RECREATION TOTAL																	
NON-RESIDENTIAL TOTAL																	
DOWNTOWN PLAN AREA TOTAL																	
HIGHLAND RESERVE NORTH PLAN AREA																	
HRN SMALL LOT TENTATIVE MAP (10151 FAIRWAY DR)	SUBD 00-01	LDR-D				248.73	1,018									248.73	1,018
LOW DENSITY RESIDENTIAL TOTAL						248.73	1,018									248.73	1,018
HRNSP PL 30, HIGHLAND PARK (10550 FAIRWAY DR)	SUBD 03-03	HDR-D				19.81	242					.57	7		19.24	235	
HRNSP PCL 20, CONDO PROJECT (10450 FAIRWAY DR)	SUBD 03-04	HDR-A				11.95	166								11.95	166	
HRNSP PCL 31, HIGHLAND PARK APTS-COVEN (751 CENTRAL PARK DR)	SUBD 03-17	HDR-A				11.1	243								11.1	243	
HIGH DENSITY RESIDENTIAL TOTAL						42.86	651					.57	7		42.29	644	
RESIDENTIAL TOTAL						291.59	1,669					.57	7		291.02	1,662	
HRNSP PCL 46B FAIRWAY COMMONS III (10221 FAIRWAY DR)	DRP-000042	RET				5,680	15.31		5,680	15.31							
HRNSP PCL 42A ROSEVILLE CROSSING PH2 (10551 FAIRWAY DR)	DRP-000157	RET				225,142	17.84		39,560	5.9				185,582	11.94		
HRNSP PARCEL 45B- FAIRWAY COMMONS I (5761 FIVE STAR BL)	DRP 02-60	RET				147,049	3.32							147,049	3.32		
HRNSP PCLS 41 & 47C, HR MARKETPLACE (10301 FAIRWAY DR)	DRP 02-46	RET				209,979	18.65							209,979	18.65		
HRNSP PARCEL 46A, FAIRWAY COMMONS II (10251 FAIRWAY DR)	DRP 03-08	RET				64,524	5							64,524	5		
HRNSP PCL 43A FAIRWAY DR AUTO WASH (9100 FAIRWAY DR)	DRP-000105	AUT				11,093	3							11,093	3		

PLAN AREA PROJECT (ADDRESS)	Project File No.	Existing Use	Stage 1 Being Processed			Stage 2						Stage 3 Under Construction			Stage 4 Completed		
						Approved			Undeveloped								
			SqFt	Acres	Units	SqFt	Acres	Units	SqFt	Acres	Units	SqFt	Acres	Units	SqFt	Acres	Units
GENERAL PLAN LAND USE																	
HIGHLAND RESERVE NORTH PLAN AREA																	
LOWE'S/HRNSP PARCEL 46B (10201 FAIRWAY DR)	DRP 00-16	RET				177,420	26.68								177,420	26.68	
FAIRWAY PLAZA (9000 FAIRWAY DR)	DRP 01-02	RET				24,260	4.41								24,260	4.41	
HRNSP PCL 45A, UNITED GROWTH STANFORD (9951 FAIRWAY DR)	DRP 04-06	RET				7,023	.9								7,023	.9	
HOME DEPOT (10001 FAIRWAY DR)	DRP 99-01	RET				107,920	13.97								107,920	13.97	
LES SCHWAB TIRE CENTER (9095 FAIRWAY DR)	DRP 00-69	AUT				15,882	3.96								15,882	3.96	
HRN PARCEL 46A CHERVON (10291 FAIRWAY DR)	DRP 02-11	GSV				3,802	1.96								3,802	1.96	
HIGHLAND PLAZA RETAIL CENTER (751 PLEASANT GROVE BL)	DRP 04-63	RET				140,201	13.93								140,201	13.93	
FOOD N FUN (10151 FAIRWAY DR)	DRP 01-03	RET				99,766	15.31								99,766	15.31	
HRN PCL 47B ROSEVILLE UG FAIRWAY (10451 FAIRWAY DR)	DRP 03-04	RET				13,000	2.09								13,000	2.09	
HRN PARCEL 48A, LYON REALTOR ROSEVILLE (10281 FAIRWAY DR)	DRP 02-28	SER				14,891	1.57								14,891	1.57	
TARGET STORES HRNSP PARCELS 47A & B (10451 FAIRWAY DR)	DRP 01-51	RET				148,008	17.42								148,008	17.42	
HRNSP PCL 43A & B, FAIRWAY CREEK (9500 FAIRWAY DR)	DRP 02-51	RET				102,679	12.64								102,679	12.64	
HRNSP PARCEL 43A (9000 FAIRWAY DR)	DRPMOD 02-05	RET				6,000	.41								6,000	.41	
COMMUNITY COMMERCIAL TOTAL						1,524,319	178.37		45,240	21.21				1,479,079	157.16		
ADVENTURE CHRISTIAN CHURCH (6401 STANFORD RANCH RD)	MPP 00-01	CHU				28,500						28,500					
ADVENTURE CHRISTIAN CHURCH (ADVENTURE CHRISTIAN CHURCH)	UP 96-22	CHU				96,647	36.55								96,647	36.55	
PUBLIC/QUASI-PUBLIC TOTAL						125,147	36.55					28,500		96,647	36.55		
HRNSP PCL 52, CENTRAL PARK NATATORIUM (10200 FAIRWAY DR)	DRP-000160	PRC				24,548	20.35								24,548	20.35	
PARKS AND RECREATION TOTAL						24,548	20.35							24,548	20.35		
NON-RESIDENTIAL TOTAL						1,674,014	235.27		45,240	21.21		28,500		1,600,274	214.06		
HIGHLAND RESERVE NORTH PLAN AREA TOTAL						1,674,014	526.86	1,669	45,240	21.21		28,500	.57	7	1,600,274	505.08	1,662

PLAN AREA PROJECT (ADDRESS)	Project File No.	Existing Use	Stage 1 Being Processed			Stage 2						Stage 3 Under Construction			Stage 4 Completed		
						Approved			Undeveloped								
			SqFt	Acres	Units	SqFt	Acres	Units	SqFt	Acres	Units	SqFt	Acres	Units	SqFt	Acres	Units
GENERAL PLAN LAND USE																	
INFILL PLAN AREA																	
ALTA MANOR (930 OAK RIDGE DR)	DRP-000071	CFA				47,976	2.96		9,616						38,360	2.96	
OLD AUBURN RANCH (3170 OLD AUBURN RD)	SUB-000131	LDR-D					6.85	32		6.85	32						
DARLING WAY PARCEL MAP (1007 DARLING WY)	SUB-000051	LDR-D					.59	3		.59	3						
WEST COLONIAL ESTATES (1412 W COLONIAL PW)	SUBD 03-13	LDR-D					6.8	17		5.2	13		.4	1	1.2	3	
HOOPER ESTATES II (1011 MAIN ST)	SUBD 02-05	LDR-D					1.4	6		.7	3		.23	1	.47	2	
COUNTRY ESTATES (COUNTRY ESTATES)	SUBD 301-365	LDR-D					6	20					.6	2	5.4	18	
FOOTHILL COMMUNITY CHURCH (200 CIRBY WY)	UPMOD 85-03A	CHU				5,440	9.7							5,440	9.7		
CALVARY BAPTIST CHURCH (850 CIRBY WY)	UP 87-45	CHU				9,600	4.93							9,600	4.93		
530 OAK ST (530 OAK ST)	SR 89-12	OFF				1,266	.15							1,266	.15		
210 GROVE ST (210 GROVE ST)	SR 90-09	OFF				826	.16							826	.16		
WOODRIDGE HILLS (IPSWICH ESTATES)	SUBD 91-10	LDR-D					11.24	4							11.24	4	
VINEYARD POINTE (2990 VINEYARD RD)	SUBD 301-392	LDR-D					38.2	149							38.2	149	
VINEYARD ESTATES (VINEYARD EAST)	SUBD 301-307	LDR-D					60	192							60	192	
VERNON OAKS (VERNON ST/WHYTE AV)	SUBD 301-324	LDR-D					10.7	49							10.7	49	
VERNON MEADOWS (AKA J R'S ESTATES) (2210 VERNON ST)	SUBD 95-07	LDR-D					2	24							2	24	
SIERRA VIEW SUBDIVISION (SIERRA VIEW SUBDIVISION)	SUBD 301-215	LDR-D					12.6	47							12.6	47	
SIERRA OAKS (SHASTA ST & DIAMOND OAKS RD)	SUBD 301-356	LDR-D					5.4	14					.39	1	5.01	13	
FOOTHILLS ESTATES/SIERRA CROSSINGS (FOOTHILLS ESTATES)	SUBD 91-13	LDR-D					18.1	59							18.1	59	
PORTSIDE ESTATES - SEE SHANTELL ESTATES (PORTSIDE ESTATES - SEE SHANTELL ESTATES)	SUBD 301-366	LDR-D					14.2	81							14.2	81	
KENWOOD ESTATES (KENWOOD ESTATES)	SUBD 301-327	LDR-D					16.5	45							16.5	45	
DIAMOND OAKS #8 (DEBORAH RD)	SUBD 301-336	LDR-D					11	39							11	39	

PLAN AREA PROJECT (ADDRESS)	Project File No.	Existing Use	Stage 1 Being Processed			Stage 2						Stage 3 Under Construction			Stage 4 Completed		
						Approved			Undeveloped								
			SqFt	Acres	Units	SqFt	Acres	Units	SqFt	Acres	Units	SqFt	Acres	Units	SqFt	Acres	Units
GENERAL PLAN LAND USE																	
INFILL PLAN AREA																	
GOLFVIEW ESTATES (HANISH)	SUBD 301-294	LDR-D				59	203								59	203	
DIAMOND OAKS #9 (SHASTA AND GRIDER)	SUBD 301-342	LDR-D				4.5	14								4.5	14	
DIAMOND OAKS UNIT 14 (1101 WASHINGTON BL)	SUBD 95-03	LDR-D				14.4	81								14.4	81	
DIAMOND OAKS UNIT 10 (190 DIAMOND OAKS RD)	SUBD 95-04	LDR-D				11	39								11	39	
CROWN POINTE UNIT 4 (CROWN POINTE UNIT 4)	SUBD 301-316	LDR-D				6.6	18								6.6	18	
CROWN POINTE UNIT 3B (CROWN POINTE UNIT 3B)	SUBD 301-314	LDR-D				5.5	19								5.5	19	
CRESTHAVEN PARK ESTATES (CRESTHAVEN PARK ESTATES)	SUBD 301-344	LDR-D				11	48								11	48	
CREEKSIDE ESTATES #2 (CREEKSIDE ESTATES #2)	SUBD 301-258	LDR-D				40	110								40	110	
CIRBY RANCH SOUTH (CIRBY RANCH SOUTH)	SUBD 301-320	LDR-D				8.9	33								8.9	33	
ALMOND TREE VILLAGE (EAST OF ROCKY RIDGE DR/NORTH OF CIRBY WY)	SUBD 301-298	LDR-D				2.9	6								2.9	6	
109 ELEFA ST (109 ELEFA ST)	SR 89-02	LDR-D				.25	2								.25	2	
108 HICKORY ST (108 & 112) (108 HICKORY ST (108 & 112))	SR 88-09	LDR-D				.29	2								.29	2	
ST ALBANS COUNTRY DAY SCHOOL (2312 VERNON ST)	SUP 92-52	SCH				9,980	11.5							9,980	11.5		
1200 FRANCES DR (1200 FRANCES DR)	SR 89-11	OFF				2,000	.2							2,000	.2		
REUTER RANCH UNIT 2 (910 CIRBY WY)	SUBD 97-08	LDR-D				3.13	9							3.13	9		
ST. ALBAN'S COUNTRY DAY SCHOOL (2312 VERNON ST)	DRPMOD 04-64	SCH				4,345	1.33							4,345	1.33		
ROSEVILLE COMMERCE PARK (600 DIAMOND OAKS RD)	SUBD 01-04	LDR-D				9.78	49							9.78	49		
INFILL BASE NUMBERS (311 VERNON ST)	IN-01	LDR-D				1,656.99	10,211							1,656.99	10,211		
REUTER RANCH (900 CIRBY WY)	SUBD 97-02	LDR-D				24.25	66							24.25	66		
ST ALBANS COUNTRY DAY SCHOOL (2312 VERNON ST)	DRPMOD 98-45	SCH				10,673	1.75							10,673	1.75		
LOW DENSITY RESIDENTIAL TOTAL						92,106	2,112.75	11,691	9,616	13.34	51	1.62	5	82,490	2,097.79	11,635	
HIDDEN CREEK RESIDENTIAL HOMES (1995 ROCKY RIDGE DR)	SUB-000022	MDR-D				1.18	9					1.18	9				

PLAN AREA PROJECT (ADDRESS)	Project File No.	Existing Use	Stage 1 Being Processed			Stage 2						Stage 3 Under Construction			Stage 4 Completed		
						Approved			Undeveloped								
			SqFt	Acres	Units	SqFt	Acres	Units	SqFt	Acres	Units	SqFt	Acres	Units	SqFt	Acres	Units
GENERAL PLAN LAND USE																	
INFILL PLAN AREA																	
PHEASANT RUN (1985 S CIRBY WY)	SUBD 92-05	MDR-D				18.8	40								18.8	40	
CIRBY OAKS II (375 CIRBY WY)	SUBD 95-06	MDR-A				18.1	116								18.1	116	
137 E ST (137 E ST)	UP 88-30	MDR-D				.2	2								.2	2	
SHASTA OAKS TOWNHOMES (651 SHASTA ST)	SUBD 01-01	MDR-A				3.4	26								3.4	26	
INFILL BASE NUMBERS (311 VERNON ST)	IN-01	MDR-A				205	1,937								205	1,937	
SIERRA VIEW KINGDOM HALL (400 SIXTH ST)	SR 96-02	CHU				4,116	1.02							4,116	1.02		
SIERRA VIEW TOWNHOMES (SIERRA VIEW TOWNHOMES)	SUBD 301-266	MDR-A				33.2	55							33.2	55		
MISSION ROCK OF SALVATION (421 FIFTH ST)	DRPMOD 00-20	CHU				2,197	5							2,197	5		
MEDIUM DENSITY RESIDENTIAL TOTAL						6,313	281.4	2,185			1.18	9			6,313	280.22	2,176
HIDDEN CREEK CONDOMINIUM PROJECT (1995 ROCKY RIDGE DR)	DRP-000240	HDR-A		1.2	18												
CHURCH STREET STATION (1200 CHURCH ST)	SUBD 03-09	HDR-D				3.59	48		2.54	34		.07	1		.97	13	
INFILL BASE NUMBERS (311 VERNON ST)	IN-01	HDR-A				86.33	1,914							86.33	1,914		
MANZANITA PLACE (MADDEN LN)	UP 88-51	HDR-A				1.5	63							1.5	63		
MANARCH APTS (MADDEN LN)	UP 85-07	HDR-A				3.5	92							3.5	92		
VINEYARD GATE APTS (1601 VINEYARD RD)	DRP 97-74	HDR-A				18.75	280							18.75	280		
HIGH DENSITY RESIDENTIAL TOTAL				1.2	18		113.67	2,397		2.54	34		.07	1	111.05	2,362	
RESIDENTIAL TOTAL				1.2	18	98,419	2,507.82	16,273	9,616	17.06	94	1.69	6	88,803	2,489.06	16,173	
BASELINE SELF STORAGE (1351 BASELINE RD)	DRP 01-15	STR				101,605	4.8							101,605	4.8		
NEIGHBORHOOD COMMERCIAL TOTAL						101,605	4.8							101,605	4.8		
TABERNACLE BAPTIST CHURCH (1220 MELODY LN)	DRP-000149	CHU				36,103	.92		36,103	.92							
ROCK OF ROSEVILLE (725 VERNON ST)	DRPMOD05-18A	CHU				38,173	2.88		16,150					22,023	2.88		
GRANITE BAY VENTURES OFFICE BUILDING (3975 DOUGLAS BL)	DRP-000187	OFF				8,529	.81		8,529	.81							
THE VINEYARDS AT FOOTHILLS (2990 FOOTHILLS BL)	DRP 05-06	RET				25,996	3.74		21,338	3.74	4,658						
BP ARCO (1139 DOUGLAS BL)	DRP-000264	GSV				2,900	.98		2,900	.98							

PLAN AREA PROJECT (ADDRESS)	Project File No.	Existing Use	Stage 1 Being Processed			Stage 2						Stage 3 Under Construction			Stage 4 Completed		
						Approved			Undeveloped								
			SqFt	Acres	Units	SqFt	Acres	Units	SqFt	Acres	Units	SqFt	Acres	Units	SqFt	Acres	Units
GENERAL PLAN LAND USE																	
INFILL PLAN AREA																	
VINEYARD POINTE GARDEN OFFICES (1590 VINEYARD RD)	DRP-000128	OFF				43,000	2.58		23,500	1.42					19,500	1.16	
400 SUNRISE OFFICE BLDG (400 SUNRISE AV)	DRP-000056	OFF				55,800	3					55,800	3				
FRASZER BUILDING (429 CLINTON AV)	DRP 03-19	OFF				2,584	.19								2,584	.19	
FOOTHILLS PROMENADE RETAIL PAD PANDA (3981 FOOTHILLS BL)	DRPMOD 05-05	RET				7,238	1.64								7,238	1.64	
TEXACO-AUTO SERVICE ROSEVILLE (1080 DOUGLAS BL)	DRPMOD 97-29	AUT				900	.36								900	.36	
MELODY LANE OFFICE BUILDING (1100 MELODY LN)	DRP 98-01	OFF				16,400	1.3								16,400	1.3	
ROSEVILLE FLOOR CENTER (1113 SMITH LN)	DRP 98-75	OFF				5,632	.29								5,632	.29	
PARCEL A (TAYLOR RD) (2010 TAYLOR RD)	DRP 01-01	AUT				22,884	2.2								22,884	2.2	
OMNI STRUCTURES & MANAGEMENT (102 CENTER ST)	DRP-000185	OFF				1,054	.07								1,054	.07	
GAMBOA'S BODY & FRAME (965 RIVERSIDE AV)	DRP 97-58	AUT				18,890	4.19								18,890	4.19	
ROSEVILLE O & I PARK (1200 PLUMBER WY)	DRP 02-36	IBP				8,928	.8								8,928	.8	
SUNRISE POINT RETAIL PAD A (970 SUNRISE AV)	DRPMOD 02-48	RET				6,100	2.12								6,100	2.12	
A-1 COMICS (812 SUNRISE AV)	DRP 03-47	RET				6,396	.65								6,396	.65	
INFILL BASE NUMBERS (311 VERNON ST)	IN-01	RET				2,476,325	225.6								2,476,325	225.6	
AMERICAN PACIFIC SELF STORAGE (3000 TAYLOR RD)	SR 96-08	STR				68,905	2.28								68,905	2.28	
SKATETOWN PHASE II (1009 ORLANDO AV)	DRPMOD 98-57	CRC				24,000	2.5								24,000	2.5	
KRAGEN (FOOTHILLS PROMENADE) (3993 FOOTHILLS BL)	DRPMOD 99-34	RET				7,000	1.5								7,000	1.5	
GAMBOA'S BODY & FRAME BLDG #2 (965 RIVERSIDE AV)	DRP 00-82	AUT				9,600	.75								9,600	.75	
ANTIQUE TROVE (236 HARDING BL)	DRP 97-33	RET				40,000	3.27								40,000	3.27	
THE WAVE AUTO CARE CENTER (525 CIRBY WY)	DRP 97-56	AUT				11,248	1.94								11,248	1.94	
FUTURE FORD DETAIL SHOP (3020 TAYLOR RD)	DRP 99-67	AUT				41,660	8.81								41,660	8.81	

PLAN AREA PROJECT (ADDRESS)	Project File No.	Existing Use	Stage 1 Being Processed			Stage 2						Stage 3 Under Construction			Stage 4 Completed		
						Approved			Undeveloped								
			SqFt	Acres	Units	SqFt	Acres	Units	SqFt	Acres	Units	SqFt	Acres	Units	SqFt	Acres	Units
GENERAL PLAN LAND USE																	
INFILL PLAN AREA																	
KFC / AW ROSEVILLE (1089 SUNRISE AV)	DRP 00-68	RES				3,425	1.07								3,425	1.07	
ELK HILLS SELF STORAGE (3990 Foothills BL)	DRP 01-37	RET				16,800	2.48								16,800	2.48	
PROPOSED SERVICE STATION (985 RIVERSIDE AV)	DRPMOD 01-47	GSV				4,208	1.35								4,208	1.35	
RIVERSIDE AUTO CENTER (408 RIVERSIDE AV)	DRP 01-49	AUT				1,200	.58								1,200	.58	
HYUNDAI OF ROSEVILLE (200 N SUNRISE AV)	DRP 03-21	AUT				18,060	5.95								18,060	5.95	
FOOTHILLS PROMENADE PHASE V EAST (3989 Foothills BL)	DRP 05-14	RET				11,648	1.68								11,648	1.68	
RIVERSIDE ARCO AM/PM (998 RIVERSIDE AV)	DRP 96-14	RET				6,591	.87								6,591	.87	
SKATE TOWN (1009 ORLANDO AV)	DRP 97-27	CRC				36,490	2.5								36,490	2.5	
BURGER KING RESTAURANT (111 S HARDING BL)	DRP 98-34	RES				4,050	1.25								4,050	1.25	
SIERRA COLLEGE SELF STORAGE (8100 SIERRA COLLEGE BL)	DRP 98-68	STR				109,073	6.6								109,073	6.6	
ROSEVILLE GOODYEARIN (980 RIVERSIDE AV)	DRP 00-46	RET				4,146	.55								4,146	.55	
MELODY LANE OFFICE BUILDING (1100 MELODY LN)	DRPMOD 01-20	OFF				3,114	.25								3,114	.25	
RETAIL PAD BUILDING (300 N SUNRISE AV)	DRP 02-10	RET				11,470	3.8								11,470	3.8	
ATAYA'S AUTO SALES (315 RIVERSIDE AV)	DRP 03-48	AUT				7,500	.18								7,500	.18	
VINEYARD POINTE RETAIL CENTER (3031 Foothills BL)	DRP 03-62	RET				22,600	3.15								22,600	3.15	
REBUILD ROSS DEPARTMENT STORE, NEW ELE (424 ROSEVILLE SQ)	DRP-000165	RET															
COMP USA RETAIL STORE (1251 LEAD HILL BL)	DRP 97-12	RET				25,860	3.8								25,860	3.8	
OUTBACK STEAKHOUSE (181 N SUNRISE AV)	DRP 98-07	RET				6,492	.98								6,492	.98	
CHEVRON SERVICE STATION (3001 Foothills BL)	DRP 98-54	GSV				2,929	1.03								2,929	1.03	
CLAIM JUMPER (250 HARDING BL)	DRP 98-62	RES				12,427	2.75								12,427	2.75	
FOOTHILLS PROMENADE (AKA WALGREENS) (3995 Foothills BL)	DRPMOD 99-17	RET				15,120	4								15,120	4	

PLAN AREA PROJECT (ADDRESS)	Project File No.	Existing Use	Stage 1 Being Processed			Stage 2						Stage 3 Under Construction			Stage 4 Completed		
						Approved			Undeveloped								
			SqFt	Acres	Units	SqFt	Acres	Units	SqFt	Acres	Units	SqFt	Acres	Units	SqFt	Acres	Units
GENERAL PLAN LAND USE																	
INFILL PLAN AREA																	
ABUNDANT LIFE FELLOWSHIP-SANCTUARY (706 ATLANTIC ST)	DRP 99-52	CHU				36,229	1								36,229	1	
KNOWLEDGE BEGINNINGS (1741 SANTA CLARA DR)	DRP 99-60	DAY				13,199	1.07								13,199	1.07	
FRY'S ELECTRONICS (180 N SUNRISE AV)	DRP 01-17	RET				145,600	18.3								145,600	18.3	
BIRD AND PET CLINIC OF ROSEVILLE (3985 FOOTHILLS BL)	DRP 02-52	RET				6,182	.82								6,182	.82	
A-AII MINI STORAGE PHASE 2 (3050 TAYLOR RD)	DRPMOD 03-65	STR				32,664	.35								32,664	.35	
ROSEVILLE CHAMBER OF COMMERCE EXPANSIO (650 DOUGLAS BL)	DRPMOD 04-57	OFF				3,079									3,079		
STORAGE WAREHOUSE (111 ASH ST)	DRP-000044	WHS-O				4,000	.2								4,000	.2	
SHELL (3998 FOOTHILLS BL)	UP 92-05	GSV				5,772	1.2								5,772	1.2	
MINI-STORAGE (1101 GABRIELLI DR)	UP 90-13	STR				50,153	1.4								50,153	1.4	
3070 TAYLOR RD (3070 TAYLOR RD)	SR 91-10	RET				20,500	1.5								20,500	1.5	
ARCO AM/PM FACILITY (998 RIVERSIDE AV)	UP 91-52	GSV				3,000	2.89								3,000	2.89	
914 DOUGLAS BL (914 DOUGLAS BL)	SR 91-06	OFF				1,800	.2								1,800	.2	
CHAPMAN MONUMENT COMPANY (800 ATLANTIC ST)	DRPEXT 96-22	OFF				2,818	.1								2,818	.1	
DOUGLAS RIDGE EXECUTIVE PLAZA (3701 DOUGLAS BL)	DRP 01-57	OFF				194,558	12								194,558	12	
SIGNS ON TIME (1700 ROCKY RIDGE DR)	DRP 02-03	RET				7,598	1								7,598	1	
SUPERIOR SELF STORAGE (1299 BASELINE RD)	DRP-000109	STR				96,550	2.97								96,550	2.97	
212 HARDING BL (212 HARDING BL)	SR 92-04	SER				144	.01								144	.01	
SMOG BUSTERS (1700 DOUGLAS BL)	UP 90-26	SER				1,727	.49								1,727	.49	
1111 SMITH LN (1111 SMITH LN)	SR 92-08	SER				300	.01								300	.01	
600 VERNON ST (600 VERNON ST)	SR 90-05	SER				2,400	.18								2,400	.18	
VINTAGE CAR WASH (808 SUNRISE AV)	UP 85-46	SER				6,800	1.2								6,800	1.2	
OAKRIDGE PLAZA (1801 CIRBY WY)	UP 95-69	RET				27,580	2.5								27,580	2.5	

PLAN AREA PROJECT (ADDRESS)	Project File No.	Existing Use	Stage 1 Being Processed			Stage 2						Stage 3 Under Construction			Stage 4 Completed		
						Approved			Undeveloped								
			SqFt	Acres	Units	SqFt	Acres	Units	SqFt	Acres	Units	SqFt	Acres	Units	SqFt	Acres	Units
GENERAL PLAN LAND USE																	
INFILL PLAN AREA																	
JACK IN THE BOX (8655 AUBURN BL)	SRMOD 93-01A	RES				2,803	.62								2,803	.62	
MCDONALD'S RESTAURANT (1010 SUNRISE AV)	UP 95-35	RES				2,605	1								2,605	1	
HARDING BLVD STORAGE (209 HARDING BL)	SR 95-04	WHS-O				3,200	.9								3,200	.9	
ELK HILLS PLAZA PARCEL 3&4 (1251 BASELINE RD)	UP 95-17	RET				13,000	7.4								13,000	7.4	
SHELL SERVICE STATION (21 WHYTE AV)	SR 94-02	GSV				2,148	1.34								2,148	1.34	
WARNKE MEDICAL BUILDING (1623 SANTA CLARA DR)	UP 92-42	MED				9,180	.89								9,180	.89	
UNOCAL /FASTBREAK FOODMART (445 ROSEVILLE SQ)	SR 94-11	GSV				1,690	.52								1,690	.52	
SUNRISE CIRBY UNOCAL (998 SUNRISE AV)	SR 95-02	GSV				2,343	.85								2,343	.85	
ROSEVILLE CENTER (1901 DOUGLAS BL)	UP 88-45	RET				37,960	3.93								37,960	3.93	
ROSEVILLE FLOOR CENTER (1109 SMITH LN)	SR 94-06	RET				6,732	.41								6,732	.41	
ROCKY RIDGE DR & DOUGLAS BL - SE CR (ROCKY RIDGE DR & DOUGLAS BL - SE CR)	UP 88-52	RET				24,945	3.1								24,945	3.1	
QUALITY TYRE CENTER (410 SUNRISE AV)	UP 95-30	AUT				4,680	.31								4,680	.31	
PHIPPS FAMILY CREAMERY (DOUGLAS BL & SANTA CLARA)	UP 94-06	RES				4,562	.58								4,562	.58	
OXFORD SUITES PHASE II (OXFORD SUITES PHASE II)	UPMOD 87-46	HOT				23,920	3.1								23,920	3.1	
OXFORD SUITES (130 N SUNRISE AV)	UP 87-46	HOT				51,300	3								51,300	3	
MCDONALDS (FOOTHILLS BL & BASELINE RD - SW)	UP 93-03	RES				3,083	.87								3,083	.87	
MELODY LN (MELODY LN)	UP 89-02	OFF				41,216	3.1								41,216	3.1	
LUMBERJACK (900 RIVERSIDE AV)	UPMOD 77-15A	RET				2,400	3.7								2,400	3.7	
KAISER (1001 RIVERSIDE AV)	SUP 88-50	MED				3,360	14.4								3,360	14.4	
50 DARLING WY (50 DARLING WY)	SR 90-02	RET				3,960	3.5								3,960	3.5	
MAMMOTH PROFESSIONAL BUILDING (300 HARDING BL)	DRP 01-83	OFF				42,688	2.16								42,688	2.16	
STARBUCKS COFFEE AND RETAIL SHOPS (709 CIRBY WY)	DRPMOD 02-13	RET				5,695	.86								5,695	.86	

PLAN AREA PROJECT (ADDRESS)	Project File No.	Existing Use	Stage 1 Being Processed			Stage 2						Stage 3 Under Construction			Stage 4 Completed		
						Approved			Undeveloped								
			SqFt	Acres	Units	SqFt	Acres	Units	SqFt	Acres	Units	SqFt	Acres	Units	SqFt	Acres	Units
GENERAL PLAN LAND USE																	
INFILL PLAN AREA																	
LORD'S GYM EXPANSION (702 ATLANTIC ST)	DRP 97-11	CRC				1,302	.25								1,302	.25	
MCDONALDS PLAYPLACE (3994 FOOTHILLS BL)	DRPMOD 97-38	RET				1,207	1								1,207	1	
SIERRA/DOUGLAS OFFICE CENTER (3995 DOUGLAS BL)	DRP 99-51	OFF				22,182	1.5								22,182	1.5	
EL ABAJENO TACOS (109 ATKINSON ST)	DRP 04-01	RES				531	.15								531	.15	
IRONSTONE BANK (3711 DOUGLAS BL)	DRP 05-26	RET				4,604	1.39								4,604	1.39	
SITE REVIEW ROSEROCK CELLULAR FACILITY (2020 TAYLOR RD)	SR 96-09	SER				336	.1								336	.1	
ENTERPRISE RENT-A-CAR (600 RIVERSIDE AV)	SR 96-03	AUT				1,920	.64								1,920	.64	
EXTENDED STAY AMERICA (1000 LEAD HILL BL)	DRP 96-31	HOT				50,000	2.5								50,000	2.5	
ROSEVILLE O & I PARK (1000 PLUMBER WY)	DRP 98-70	IBP				33,160	3.94								33,160	3.94	
TEXACO/FOODMART/CAR WASH (290 N SUNRISE AV)	DRP 98-71	GSV				3,746	1.5								3,746	1.5	
VILLAGE RV (1029 ORLANDO AV)	DRPMOD 99-49	AUT				12,720	10.5								12,720	10.5	
SAFEWAY (989 SUNRISE AV)	DRP 00-54	RET				55,922	5.2								55,922	5.2	
SUNRISE POINTE AKA LONGS (980 SUNRISE AV)	DRP 01-10	RET				39,664	5.2								39,664	5.2	
COMMUNITY COMMERCIAL TOTAL						4,492,865	459.98		108,520	7.87		60,458	3		4,323,887	449.11	
FIRST PRESBYTERIAN CHURCH (515 SUNRISE AV)	UPMOD 85-52A	CHU				51,000	4.1								51,000	4.1	
SIERRA GARDENS BUILDING G2 (1850 SIERRA GARDENS DR)	DRP 02-59	OFF				9,078	2.96								9,078	2.96	
DOUGLAS PARK OFF (DOUGLAS BL & PARK AV - NE CR)	UP 90-29	OFF				6,506	.78								6,506	.78	
1258 COLOMA WY (1258 COLOMA WY)	UP 91-07	OFF				12,400	2								12,400	2	
SOMERSETT COURT (1 SOMER RIDGE DR)	UP 95-25	CFA				12,500	1.17								12,500	1.17	
VINEYARD/FOOTHILLS STORAGE (1550 VINEYARD RD)	UP 94-51	STR				46,230	5.09								46,230	5.09	
LEADHILL BL & SIERRA GARDENS DR (LEADHILL BL & SIERRA GARDENS DR)	UP 89-24	OFF				233,891	19.92								233,891	19.92	

PLAN AREA PROJECT (ADDRESS)	Project File No.	Existing Use	Stage 1 Being Processed			Stage 2						Stage 3 Under Construction			Stage 4 Completed		
						Approved			Undeveloped								
			SqFt	Acres	Units	SqFt	Acres	Units	SqFt	Acres	Units	SqFt	Acres	Units	SqFt	Acres	Units
GENERAL PLAN LAND USE																	
INFILL PLAN AREA																	
SIERRAGATE 4 (LEADHILL RD & HARDING BL - NE CR)	UP 88-34	OFF				6,000	.6								6,000	.6	
3 SIERRAGATE PLAZA (3 SIERRAGATE PLAZA)	UP 89-42	OFF				6,428	1								6,428	1	
PROFESSIONAL OFFICE BLDG (SANTA CLARA DR)	UP 89-17	OFF				8,268	.69								8,268	.69	
IHOP RESTAURANT (701 SUNRISE AV)	UP 94-38	RET				4,700	2.6								4,700	2.6	
VINTAGE OAKS AKA RSVL COMMERCE PARK (600 DIAMOND OAKS RD)	DRP 01-69	OFF				63,734	8.51								63,734	8.51	
PHILLIPS OFFICE BUILDING (915 DOUGLAS BL)	DRP 01-67	OFF				3,900	.32								3,900	.32	
HEALD COLLEGE (7 SIERRAGATE PZ)	DRP 98-41	COL				50,000	6.15								50,000	6.15	
SANTA CLARA OFFICE BUILDING (1620 SANTA CLARA DR)	DRP 99-16	OFF				19,000	1.33								19,000	1.33	
RAY MORGAN CO (1580 VINEYARD RD)	DRP-000104	OFF				17,754	1.37								17,754	1.37	
GREYSTONE @ ROSEVILLE BUSINESS PARK (1080 SUNRISE AV)	DRP 00-39	OFF				32,000	4.07								32,000	4.07	
CIRBY WAY OFFICE PARK (912 CIRBY WY)	DRP 04-22	OFF				34,244	3.04								34,244	3.04	
INFILL BASE NUMBERS (311 VERNON ST)	IN-01	OFF				466,927	26.1								466,927	26.1	
FOOTHILL VINEYARD STORAGE (1550 VINEYARD RD)	DRPMOD 00-81	STR				24,450	1.36								24,450	1.36	
SUNDOWN WAT OFFICE BUILDING (1020 SUNDOWN WY)	DRP 01-74	OFF				25,000	4.5								25,000	4.5	
ASCOT DRIVE OFFICE BUILDING (115 ASCOT DR)	DRP 01-08	OFF				16,640	1.43								16,640	1.43	
SUNRISE AV & COLOMA WY - SW CR (SUNRISE AV & COLOMA WY - SW CR)	UP 89-12	OFF				4,332	.4								4,332	.4	
BUSINESS PROFESSIONAL TOTAL						1,154,982	99.49								1,154,982	99.49	
GOLDEN STATE COLLISION DRP (601 BERRY ST)	DRP-000221	IND				17,710	1.74		17,710	1.74							
KEMPER BUSINESS PARK (500 DEREK PL)	DRP-000059	OFF				51,177	6.4		12,110	1.1					39,067	5.3	
FOUR STAR OFFICE COMPLEX (2005 OPPORTUNITY DR)	DRP 98-31	OFF				10,850	1.16								10,850	1.16	

PLAN AREA PROJECT (ADDRESS)	Project File No.	Existing Use	Stage 1 Being Processed			Stage 2						Stage 3 Under Construction			Stage 4 Completed		
						Approved			Undeveloped								
			SqFt	Acres	Units	SqFt	Acres	Units	SqFt	Acres	Units	SqFt	Acres	Units	SqFt	Acres	Units
GENERAL PLAN LAND USE																	
INFILL PLAN AREA																	
VANDERBEEK INDUSTRIAL BUILDINGS (301 DEREK PL)	DRP 00-75	IBP				28,370	3								28,370	3	
ABC SUPPLY STORAGE SHED (9020 ATKINSON ST)	DRP-000232	MAN				3,000	.07								3,000	.07	
AUTOMATIC RAIN (861 GALLERIA BL)	DRP 98-32	WHS-O				7,867	.91								7,867	.91	
J-FOUR BUILDING (100 DEREK PL)	DRP 03-12	IBP				17,000	1.13								17,000	1.13	
VINEYARD POINTE BUSINESS PARK LOT 6 (2021 OPPORTUNITY DR)	DRP 97-77	OFF				26,712	1.46								26,712	1.46	
LOTS 7 & 8 OF VINYARD POINTE BUSINESS (2025 OPPORTUNITY DR)	DRP 99-31	IBP				50,000	3.1								50,000	3.1	
VINTAGE OAKS AKA RSVL COMMERCE PARK (600 DIAMOND OAKS RD)	DRP 01-69	OFF				155,012	12.99								155,012	12.99	
ALLSIZE STORAGE FACILITY (1011 FOOTHILLS BL)	DRP 02-62	STR				121,013	6.41								121,013	6.41	
ONLINE COMMUNICATIONS INC (216 KENROY LN)	PDP 98-01	OFF				4,992	2.03								4,992	2.03	
VINEYARD POINTE LOTS 16A, B & C (2000 OPPORTUNITY DR)	DRP 00-67	IBP				126,418	9.3								126,418	9.3	
VINEYARD POINTE BUSINESS PARK (2020 OPPORTUNITY DR)	DRP 04-04	IBP				103,233	6.62								103,233	6.62	
TRADESMAN'S STORAGE (800 CHURCH ST)	DRP 04-58	WHS-O				10,368	.57								10,368	.57	
STERLING IRON WORKS (201 W IVY ST)	DRP-000074	WHS-O				3,071	.14								3,071	.14	
ARROYO BUILDING (300 DEREK PL)	DRP 96-27	OFF				4,370	1.02								4,370	1.02	
GOLDEN STATE AUTOBODY (841 GALLERIA BL)	DRP 98-39	AUT				13,570	1.11								13,570	1.11	
VINEYARD POINT BUSINESS PARK (1009 ENTERPRISE WY)	DRP 00-35	OFF				36,192	3.19								36,192	3.19	
NORTHERN CALIFORNIA POWER AGENCY MOD (180 CIRBY WY)	DRPMOD 03-72	OFF				6,578	4.1								6,578	4.1	
CREATIVE TILE (156 BERRY ST)	SR 89-04	MAN				1,198	.48								1,198	.48	
908 CHURCH ST (908 CHURCH ST)	SR 89-06	WHS-O				3,000	.15								3,000	.15	
BYER'S GYMNASISTICS (2009 OPPORTUNITY DR)	SR 92-05	CRC				15,396	1.15								15,396	1.15	
SPRING VALLEY OFFICE & WAREHOUSE (2013 OPPORTUNITY DR)	DRP 02-15	WHS-O				20,885	1.24								20,885	1.24	

PLAN AREA PROJECT (ADDRESS)	Project File No.	Existing Use	Stage 1 Being Processed			Stage 2						Stage 3 Under Construction			Stage 4 Completed		
						Approved			Undeveloped								
			SqFt	Acres	Units	SqFt	Acres	Units	SqFt	Acres	Units	SqFt	Acres	Units	SqFt	Acres	Units
GENERAL PLAN LAND USE																	
INFILL PLAN AREA																	
NIPA - COURAGE POOLS OFFICE (111 DEREK PL)	DRP 02-17	WHS-O				2,076	.5								2,076	.5	
101 DEREK PLACE (101 DEREK PLACE)	UP 92-16	SER					1.13									1.13	
451 BERRY ST (451 BERRY ST)	SR 90-01	SER				336	2								336	2	
WESTERN SELF STORAGE (100 JUNCTION BL)	UPMOD 89-68A	STR				14,858	1.01								14,858	1.01	
VINEYARD POINTE BUSINESS PARK LOT 5 (Foothills BL & ENTERPRISE WY)	SR 91-04	OFF				21,560	1.47								21,560	1.47	
VALLEY STAIR & MOULDING (OPPORTUNITY DR & VINEYARD RD - SE CR)	SR 91-13	RET				18,006	1.1								18,006	1.1	
U STORE AMERICA (998 WASHINGTON BL)	UP 95-05	STR				96,380	4.4								96,380	4.4	
TEICHERT CONSTRUCTION / ROSEVILLE WAREHOUSE (721 BERRY ST)	SR 94-01	WHS-O				3,120	4								3,120	4	
180 CIRBY WY (180 CIRBY WY)	SR 90-03	OFF				3,600	4								3,600	4	
C&R POOL PLASTERING (908 CHURCH ST)	DRP-000055	MAN				3,264	.28								3,264	.28	
CJS LIGHTING OFFICE/WAREHOUSE (300 DEREK PL)	DRP-000205	WHS-O				9,000	.48								9,000	.48	
JOHN'S AUTO ROSEVILLE (201 DEREK PL)	DRP 97-16	AUT				4,564	1.25								4,564	1.25	
HARDING MINI STORAGE (851 GALLERIA BL)	DRP 99-19	STR				97,336	4.76								97,336	4.76	
LIGHT INDUSTRIAL TOTAL						1,112,082	95.85		29,820	2.84				1,082,262	93.01		
MARCH RD INDUSTRIAL PARK DESIGN REVIEW (1801 PFE RD)	DRP-000121	IBP				96,088	13.76		96,088	13.76							
INTERMODAL FACILITY (PACIFIC ST)	SR 92-06	SER				2,654	.4								2,654	.4	
INFILL BASE NUMBERS (311 VERNON ST)	IN-01	IBP				1,144,793	140.4								1,144,793	140.4	
MARCH RD - LOT 5 (MARCH RD - LOT 5)	SR 92-03	WHS-O				14,760	.95								14,760	.95	
REOME OFFICE/WHSE BLDG (2100 MARCH RD)	SR 89-03	WHS-O				16,664	1								16,664	1	
GENERAL INDUSTRIAL TOTAL						1,274,959	156.51		96,088	13.76				1,178,871	142.75		
CIVIC PLAZA PROJECT OPTION 2 (405 VERNON ST)	DRP 04-28	OFF				219,248	1.46					56,248	.41		163,000	1.05	

PLAN AREA PROJECT (ADDRESS)	Project File No.	Existing Use	Stage 1 Being Processed			Stage 2						Stage 3 Under Construction			Stage 4 Completed		
			SqFt	Acres	Units	Approved			Undeveloped			SqFt	Acres	Units	SqFt	Acres	Units
GENERAL PLAN LAND USE																	
INFILL PLAN AREA																	
200 VERNON ST (200 VERNON ST)	SR 88-08	OFF				34,347	.5									34,347	.5
CENTRAL BUSINESS DISTRICT TOTAL						253,595	1.96					56,248	.41			197,347	1.55
HAMPTON INN & SUITES (110 N SUNRISE AV)	DRP 04-31	HOT				52,136	1.57									52,136	1.57
SIGNAL TECH STORAGE BLDG (2005 HILLTOP CI)	PLCHK-0077	STR				3,500										3,500	
ELECTRIC DEPT ADDITION (2090 HILLTOP CI)	CP 03-01	PFA				7,000	.25									7,000	.25
CIVIC CENTER EXPANSION (311 VERNON ST)	CP 00-02	OFF				63,188	.86									63,188	.86
DRY CREEK WWTP SHOP (1800 BOOTH RD)	PLCHK-0090	UTL				24,353										24,353	
INFILL BASE NUMBERS (311 VERNON ST)	IN-01	PFA				1,459,285	238.56									1,459,285	238.56
CITY CORPORATION YARD (HILLTOP CI)	UP 90-31	PFA				139,650	38.1									139,650	38.1
1800 BOOTH RD (1800 BOOTH RD)	SR 91-03	PFA				27,192	99									27,192	99
PUBLIC/QUASI-PUBLIC TOTAL						1,776,304	378.34									1,776,304	378.34
MAIDU INTERPRETIVE CENTER (1960 JOHNSON RANCH DR)	PLCHK-0094	PFA				11,446										11,446	
INFILL BASE NUMBERS (311 VERNON ST)	IN-01	PRC				113,258	330.66									113,258	330.66
PARKS AND RECREATION TOTAL						124,704	330.66									124,704	330.66
NON-RESIDENTIAL TOTAL						10,291,096	1,527.59		234,428	24.47		116,706	3.41			9,939,962	1,499.71
INFILL PLAN AREA TOTAL				1.2	18	10,389,515	4,035.41	16,273	244,044	41.53	94	116,706	5.1	6		10,028,765	3,988.77
NORTH CENTRAL ROSEVILLE PLAN AREA																	
HIGHLAND RESERVE WEST (0 HRW)	SUBD 91-08	LDR-D					284.36	1,190								284.36	1,190
HIGHLAND RESERVE-NCRSP PARCELS 17A & B (900 ROSEVILLE PW)	SUBD 96-03	LDR-D					45.2	217								45.2	217
PROMONTORY POINTE 2 (1051 CHASE DR)	SUBD 97-04	LDR-D					13.23	56								13.23	56
HIGHLAND RES NCRSP PCLS 18A,B&C (950 ROSEVILLE PW)	SUBD 96-02	LDR-D					22.8	101								22.8	101
NCRSP HIGHLAND RESERVE - PARCEL R (150 PIONEER RD)	SUBD 99-04	LDR-D					12.85	71								12.85	71

PLAN AREA PROJECT (ADDRESS)	Project File No.	Existing Use	Stage 1 Being Processed			Stage 2						Stage 3			Stage 4		
			SqFt	Acres	Units	Approved			Undeveloped			Under Construction			Completed		
GENERAL PLAN LAND USE			SqFt	Acres	Units	SqFt	Acres	Units	SqFt	Acres	Units	SqFt	Acres	Units	SqFt	Acres	Units
NORTH CENTRAL ROSEVILLE PLAN AREA																	
BRIARCLIFF (CRESLEIGH HIGHLANDS)PCL 19 (1050 TREHOWELL DR)	SUBD 96-04	LDR-D					36.4	165								36.4	165
DIAMOND OAKS UNIT 13 (1000 CHASE DR)	SUBD 96-07	LDR-D					3.42	21								3.42	21
NCRSP PARCEL 9 (1050 CHASE DR)	SUBD 95-01	LDR-D					6.32	32								6.32	32
DIAMOND OAKS EAST (NCRSP PARCEL 13A)	SUBD 301-407	LDR-D					21.3	89								21.3	89
HERITAGE AT DIAMOND OAKS (0 HERITAGE AT DIAMOND OAKS)	SUBD 92-11	LDR-D					60	185								60	185
LOW DENSITY RESIDENTIAL TOTAL							505.88	2,127								505.88	2,127
NCRSP PARCEL 18C (950 PLEASANT GROVE BL)	SUBD 03-07	MDR-A					26.43	248		7.03	66		2.34	22		17.05	160
NCRSP PCL 18C-VILLEMONT POOL HOUSE (950 PLEASANT GROVE BL)	DRP-000097	CRC	2,081			2,081	1								2,081	1	
MEDIUM DENSITY RESIDENTIAL TOTAL						2,081	27.43	248		7.03	66		2.34	22	2,081	18.05	160
PHEASANT CREEK APARTMENTS (1100 ROSEVILLE PW)	DRP 98-02	HDR-A					12	236								12	236
HIGHLAND RESERVE APARTMENTS (701 GIBSON DR)	DRP 98-51	HDR-A					21	400								21	400
THE RESERVES AT GALLERIA (501 GIBSON DR)	DRP 00-24	HDR-A					13.45	202								13.45	202
THE TERRACES AT HIGHLAND RESERVE (700 GIBSON DR)	DRP 99-56	HDR-A					15	273								15	273
HIGHLAND CREEK APARTMENTS (800 GIBSON DR)	DRP 01-16	HDR-A					8.56	184								8.56	184
ANTELOPE CREEK APARTMENTS (1299 ANTELOPE CREEK DR)	DRP 97-23	HDR-A					17.73	336								17.73	336
THE VILLAS AT GALLERIA (301 GIBSON DR)	DRP 01-28	HDR-A					12.9	258								12.9	258
HIGH DENSITY RESIDENTIAL TOTAL							100.64	1,889								100.64	1,889
RESIDENTIAL TOTAL						2,081	633.95	4,264		7.03	66		2.34	22	2,081	624.57	4,176
NCRSP PCL 61, HIGHLAND RESERVE- LOT 61 (941 ROSEVILLE PW)	DRP 04-21	RET	13,800			13,800	2.3								13,800	2.3	
NEIGHBORHOOD COMMERCIAL TOTAL						13,800	2.3								13,800	2.3	
ROSEVILLE PARKWAY CENTER (1000 PLEASANT GROVE BL)	DRP 00-36	RET	127,913			127,913	13.66								127,913	13.66	
NCRSP PCL 37 CREEKSIDE SOUTH (1206 ROSEVILLE PW)	DRP 03-68	RET	33,295			33,295	7.28								33,295	7.28	

PLAN AREA PROJECT (ADDRESS)	Project File No.	Existing Use	Stage 1 Being Processed			Stage 2						Stage 3 Under Construction			Stage 4 Completed		
						Approved			Undeveloped								
			SqFt	Acres	Units	SqFt	Acres	Units	SqFt	Acres	Units	SqFt	Acres	Units	SqFt	Acres	Units
GENERAL PLAN LAND USE																	
NORTH CENTRAL ROSEVILLE PLAN AREA																	
NCRSP PCL 21A, PLEASANT GROVE RETAIL (951 PLEASANT GROVE BL)	DRP 03-80	RET				39,528	7.36								39,528	7.36	
NCRSP PCL 48A - PLEASANT GROVE MARKETP (906 PLEASANT GROVE BL)	DRP 04-10	RES				37,848	9.09								37,848	9.09	
NCRSP SONIC AT PLEASANT GROVE RETAIL (913 PLEASANT GROVE BL)	DRP-000061	RES				1,718	1.19								1,718	1.19	
NCRSP PCL 41 (998 PLEASANT GROVE BL)	DRP 04-67	RET				28,972	3.47								28,972	3.47	
SHELL OIL PRODUCTS COMPANY FACILITY (6720 STANFORD RANCH RD)	UP 96-08	GSV				2,156	1.14								2,156	1.14	
MCDONALD'S RESTAURANT (6710 STANFORD RANCH RD)	UP 95-36	RES				4,239	1.09								4,239	1.09	
TOYS R US (6780 STANFORD RANCH RD)	UP 95-28	RET				45,000	4.43								45,000	4.43	
NCRSP PARCEL 48A (900 PLEASANT GROVE BL)	MPP 01-06	RET				309,319	57.93								309,319	57.93	
NCRSP PCL 21A- TACO BELL RESTAURANT (951 PLEASANT GROVE BL)	DRP-000049	RES				3,013	1								3,013	1	
NCRSP PCL 48A PLEASANT GROVE MKT PH2 (906 PLEASANT GROVE BL)	DRP-000085	RET				18,411	2.08								18,411	2.08	
APPLEBEE'S (6700 STANFORD RANCH RD)	DRP 96-13	RES				5,133	.95								5,133	.95	
ROSEVILLE PRICE CLUB PLAZA (6750 STANFORD RANCH RD)	UP 94-49	RET				135,444	14.36								135,444	14.36	
STANFORD RANCH CROSSINGS (6718 STANFORD RANCH RD)	MPPMOD 95-03	RET				191,769	17.5								191,769	17.5	
COMMUNITY COMMERCIAL TOTAL						983,758	142.53							983,758	142.53		
NCRSP PCL 35 GALLERIA MALL MPPMOD (1151 GALLERIA BL)	MPPMOD 95-01A	RET				1,184,682			40,000						1,144,682		
GALLERIA ROSEVILLE (1151 GALLERIA BL)	MPP 98-02	RET				518,733	68.21								518,733	68.21	
SEARS RETAIL BUILDING (1191 GALLERIA BL)	MPP 99-03	RET				139,454	5								139,454	5	
MIMI'S CAFE (1104 GALLERIA BL)	DRPMOD 00-13	RES				6,500	.5								6,500	.5	
PIER 1 IMPORTS (1101 GALLERIA BL)	DRP 00-47	RET				10,800	1.77								10,800	1.77	

PLAN AREA PROJECT (ADDRESS)	Project File No.	Existing Use	Stage 1 Being Processed			Stage 2						Stage 3 Under Construction			Stage 4 Completed		
						Approved			Undeveloped								
			SqFt	Acres	Units	SqFt	Acres	Units	SqFt	Acres	Units	SqFt	Acres	Units	SqFt	Acres	Units
GENERAL PLAN LAND USE																	
NORTH CENTRAL ROSEVILLE PLAN AREA																	
JARED'S GALLERIA OF JEWELRY @ CREEKSID (1128 GALLERIA BL)	DRPMOD 00 -40	RET				5,856	.91								5,856	.91	
NCRSP - PCL 35 JC PENNY EXPANSION (1125 GALLERIA BL)	MPP-000017	RET				40,000									40,000		
CREEKSIDE TOWN CTR-NCRSP PCL 36 (1150 GALLERIA BL)	MPP 98-01	RES				972,081	70.46								972,081	70.46	
MACY'S AT ROSEVILLE GALLERIA (1197 GALLERIA BL)	MPP 99-02	RET				180,000	5								180,000	5	
NORDSTROM ROSEVILLE GALLERIA (1131 GALLERIA BL)	MPP 99-01	RET				144,000	5								144,000	5	
ROBINSON SERVICE STATION (1119 GALLERIA BL)	DRP 00-23	GSV				2,347	1.64								2,347	1.64	
NCRSP PARCEL 36 (301 CREEKSIDE RIDGE CT)	MPP 01-04	HOT				151,119	6.1								151,119	6.1	
NCRSP PCL 35 CHEESECAKE FACTORY (1151 GALLERIA BL)	MPP-000014	RES				10,274									10,274		
MANSOUR'S ORIENTAL RUG GALLERY (1113 GALLERIA BL)	DRP 01-12	RET				8,463	.82								8,463	.82	
NCRSP PCL 35 MACY'S ROSEVILLE GALLERIA (1197 GALLERIA BL)	MPP-000012	RET				39,998									39,998		
SEARS AUTO RETAIL BUILDING (1161 GALLERIA BL)	MPP 99-04	AUT				11,475	1								11,475	1	
JCPENNY (1125 GALLERIA BL)	MPP 99-05	RET				126,338	5								126,338	5	
REGIONAL COMMERCIAL TOTAL						3,552,120	171.41			40,000				3,512,120	171.41		
NCRSP PCL 40 MPP HIGHLAND VILLAGE (200 GIBSON DR)	MPP-000016	RES				225,846	16.2			130,684	13.85				95,162	2.35	
NCRSP 40A CONFERENCE CENTER STAGE 2 (290 CONFERENCE CENTER DR)	MPP-000003	HOT															
NCRSP PCL 38, 39A, 39B - THE FOUNTAINS (1175 ROSEVILLE PW)	MPP 04-05	RET															
NCRSP PCL 43, ROSEVILLE HIGHLANDS (901 PLEASANT GROVE BL)	DRP 03-30	OFF				360,578	23			118,000	7.32				242,578	15.68	
THE FOUNTAINS (1175 ROSEVILLE PW)	MPP 98-03	RES				325,939				10,000					315,939		
NCRSP PARCEL 42A SHEA CENTER ROSEVILLE (500 GIBSON DR)	MPP 01-02	OFF				600,513	36.5			336,640	19.52				263,873	16.98	
NCRSP 40A CONFERENCE CENTER STAGE 1 (290 CONFERENCE CENTER DR)	MPP-000002	HOT				486,000	18.7			486,000	18.7						

PLAN AREA PROJECT (ADDRESS)	Project File No.	Existing Use	Stage 1 Being Processed			Stage 2						Stage 3			Stage 4		
			SqFt	Acres	Units	Approved			Undeveloped			Under Construction			Completed		
GENERAL PLAN LAND USE			SqFt	Acres	Units	SqFt	Acres	Units	SqFt	Acres	Units	SqFt	Acres	Units	SqFt	Acres	Units
NORTH CENTRAL ROSEVILLE PLAN AREA																	
NCRSP PCL 42A, SHEA CENTER (500 GIBSON DR)	MPPMOD 03 -04	MED				15,839	1.57								15,839	1.57	
BUSINESS PROFESSIONAL TOTAL						2,014,715	95.97		1,081,324	59.39					933,391	36.58	
NCRSP PCL 49A/B CORP CENTER PROJECT (9000 WASHINGTON BL)	MPP-000009	RET	1,200,500	59.78													
LIGHT INDUSTRIAL TOTAL			1,200,500	59.78													
NCRSP PCL 65, FIRE STATION #7 (911 HIGHLAND POINTE DR)	DRP 05-02	PFA				10,000	2.97								10,000	2.97	
ELECT DEPT NEW OPERATIONS CENTER (2070 HILLTOP CI)	PLCHK-0044	PFA				8,122	2.08								8,122	2.08	
PHOENIX SCHOOL RG (316 VERNON ST)	DRP 01-24	DAY				8,010	1								8,010	1	
PUBLIC/QUASI-PUBLIC TOTAL						26,132	6.05								26,132	6.05	
NON-RESIDENTIAL TOTAL			1,200,500	59.78		6,590,525	418.26		1,121,324	59.39					5,469,201	358.87	
NORTH CENTRAL ROSEVILLE PLAN AREA TOTAL			1,200,500	59.78		6,592,606	1,052.21	4,264	1,121,324	66.42	66		2.34	22	5,471,282	983.44	4,176
NORTH INDUSTRIAL PLAN AREA																	
NIPA - WOODCREEK EAST SMALL LOT MAP (10300 WOODCREEK OAKS BL)	SUBD 00-11	LDR-D					134.08	351		45.54	1					88.54	350
NIPA - FIDDYMENT 44 REZONE (1470 BLUE OAKS BL)	SUBD 04-07	LDR-D					44.53	148		24.67	82		.3	1		19.56	65
LOW DENSITY RESIDENTIAL TOTAL							178.61	499		70.21	83		.3	1		108.1	415
NIPA - LONGMEADOW SUBDIVISION (1478 BLUE OAKS BL)	SUBD 03-06	MDR-D					78.7	544		10.19	73		9.6	58		58.91	413
MEDIUM DENSITY RESIDENTIAL TOTAL							78.7	544		10.19	73		9.6	58		58.91	413
RESIDENTIAL TOTAL							257.31	1,043		80.4	156		9.9	59		167.01	828
NIPA PCL 29 RC PACIFIC BUILDING (7070 GALILEE RD)	DRP-000323	COM				4,940	.51		4,940	.51							
NIPA FIRESTONE BUILDING (8051 WASHINGTON BL)	DRP-000275	AUT				8,142	3.05					8,142	3.05				
NIPA - BLUE OAKS PLAZA (10000 FOOTHILLS BL)	DRP-000106	MED				97,727	11.9								97,727	11.9	
NIPA - PACIFIC COAST LUBE & WASH (8011 WASHINGTON BL)	DRP 04-33	AUT				13,365	1.84								13,365	1.84	
NIPA - CHEVRON/MCDONALDS (1400 BLUE OAKS BL)	DRP MOD 00 -27	GSV				6,243	1.38								6,243	1.38	
CHEVRON/EXTRA MILE (AKA FOODINI'S) (8001 WASHINGTON BL)	DRP 97-36	GSV				3,584	1.45								3,584	1.45	

PLAN AREA PROJECT (ADDRESS)	Project File No.	Existing Use	Stage 1 Being Processed			Stage 2						Stage 3 Under Construction			Stage 4 Completed		
						Approved			Undeveloped								
			SqFt	Acres	Units	SqFt	Acres	Units	SqFt	Acres	Units	SqFt	Acres	Units	SqFt	Acres	Units
GENERAL PLAN LAND USE																	
NORTH INDUSTRIAL PLAN AREA																	
COMMUNITY COMMERCIAL TOTAL						134,001	20.13		4,940	.51		8,142	3.05		120,919	16.57	
NIPA - NEC G-LINE EXPANSION (7501 FOOTHILLS BL)	MPP 98-04	MAN				395,690	25		395,690	25							
NIPA - FOOTHILLS COMMERCE CENTER ANNEX (2000 WINDING CREEK RD)	DRP-000091	IBP				58,295	6.47		28,576	3.11		29,719	3.36				
HEWLETT PACKARD MASTER PLAN (8000 FOOTHILLS BL)	DA 95-16	IND-L					207.44			207.44							
FOOTHILLS COMMERCE CENTER ANNEX (2000 WINDING CREEK RD)	DRP-000090	IBP				103,397	11.36		55,785	5.29		47,612	6.07				
BLUE OAKS SELF STORAGE (1450 BLUE OAKS BL)	DRP 98-46	STR				107,162	11.1							107,162	11.1		
TECH ED BUSINESS CENTER (9001 FOOTHILLS BL)	DRP 01-78	OFF				17,750	2							17,750	2		
HEWLETT PACKARD INDUSTRIAL FACILITY (10000 ALANTOWN DR)	MPP 98-07	IND-L				769,698	49.5							769,698	49.5		
BLUE OAKS UNION 76 (1390 BLUE OAKS BL)	DRP 99-48	GSV				8,434	2							8,434	2		
NIPA - BLUE OAKS OFFICE BUILDING (1430 BLUE OAKS BL)	DRP 02-63	OFF				97,000	6.08							97,000	6.08		
NIPA - BLUE OAKS OFFICE PARK (1382 BLUE OAKS BL)	DRP 05-24	OFF				22,958	1.38							22,958	1.38		
NIPA - ROSEVILLE OFFICE/WAREHOUSE (7201 GALILEE RD)	DRP 04-62	IBP				103,170	5.6							103,170	5.6		
BLUE OAKS TECHNICAL CENTER (9081 FOOTHILLS BL)	DRP 97-61	IBP				97,008	10.12							97,008	10.12		
HEWLETT PACKARD BLDG R21 (8990 FOOTHILLS BL)	DRP 97-69	IND-L				292,500	33							292,500	33		
NIPA - CEMO BUSINESS PARK (10001 FOOTHILLS BL)	DRP 98-58	IBP				126,700	15							126,700	15		
PRIDE INDUSTRIES (10030 FOOTHILLS BL)	DRP 99-26	MAN				190,598	19.58							190,598	19.58		
NIPA - BLUE OAK SELF STORAGE (1450 BLUE OAKS BL)	DRP 01-22	STR				54,897	4.4							54,897	4.4		
NIPA - FOOTHILLS COMMERCE PHASE 2 (1020 WINDING CREEK RD)	DRP 01-25	IBP				109,444	9.31							109,444	9.31		
NIPA - ROSEVILLE FUEL PLAZA (9077 FOOTHILLS BL)	DRP 99-45	RES				13,880	3.07							13,880	3.07		
NIPA - FOOTHILL TECH PARK (9071 FOOTHILLS BL)	DRP 00-12	IBP				21,800	2							21,800	2		

PLAN AREA PROJECT (ADDRESS)	Project File No.	Existing Use	Stage 1 Being Processed			Stage 2						Stage 3 Under Construction			Stage 4 Completed		
						Approved			Undeveloped								
			SqFt	Acres	Units	SqFt	Acres	Units	SqFt	Acres	Units	SqFt	Acres	Units	SqFt	Acres	Units
GENERAL PLAN LAND USE																	
NORTH INDUSTRIAL PLAN AREA																	
NIPA - GALILEE RD BUSINESS PARK (7601 GALILEE RD)	DRP 04-03	IBP				40,173	3.74								40,173	3.74	
SOUTHERN PACIFIC TRANSPORTATION CO. (10021 FOOTHILLS BL)	UP 83-63	IBP				30,724	4.7								30,724	4.7	
TECH-ED BUSINESS CENTER (9001 FOOTHILLS BL)	DRP-000163	OFF				5,917									5,917		
NIPA - RAINTREE EXPRESS CAR WASH (1391 BLUE OAKS BL)	DRP 04-54	AUT				4,231	1.03								4,231	1.03	
I. M. PLAZA (7401 GALILEE RD)	DRP 97-67	IBP				24,840	2.2								24,840	2.2	
NIPA - BLUE OAKS SHELL (9151 FOOTHILLS BL)	DRP 98-40	GSV				6,366	1.26								6,366	1.26	
NIPA - FOOTHILLS COMMERCE CENTER (10011 FOOTHILLS BL)	DRP 00-21	IBP				91,308	8								91,308	8	
NIPA - CELEBRATIONS (7501 GALILEE RD)	DRP 00-78	WHS-O				39,643	3.01								39,643	3.01	
PASCO SCIENTIFIC PHASE II (PASCO SCIENTIFIC PHASE II)	UPMOD 87-51	MAN				45,090	2.6								45,090	2.6	
PASCO SCIENTIFIC (10101 FOOTHILLS BL)	UP 87-51	MAN				42,804	7.5								42,804	7.5	
NEC MEGA LINE (7501 FOOTHILLS BL)	UP 89-31	MAN				464,300									464,300		
HEWLETT PACKARD (8000 FOOTHILLS)	UP 79-04	IND-L				1,300,500	198								1,300,500	198	
HEWLETT PACKARD DISTRIBUTION CENTER (10050 FOOTHILLS BL)	UP 93-46	IND-L				182,497	12.06								182,497	12.06	
FOOTHILLS BL & BLUE OAKS RD - SE CR (FOOTHILLS BL & BLUE OAKS RD - SE CR)	UP 88-12	WHS-O				295,851	58.6								295,851	58.6	
ALBERTSONS DIVISION OFFICE (BLUE OAKS RD & FOOTHILLS BL - SE)	UP 89-08	OFF				7,200									7,200		
ALBERTSONS EXPANSION (FOOTHILLS BL & BLUE OAKS - SE CR)	UPMOD 88-12	WHS-O				122,000	3								122,000	3	
NIPA - TEICHERT CONST OFFICE/YARD (10201 FOOTHILLS BL)	DRP-000093	WHS-O				20,000	7.37								20,000	7.37	
NEC ELECTRONICS (7501 FOOTHILLS BL)	UPMOD 89-31E	OFF				31,335									31,335		
WAREHOUSE MINISTRIES ROSEVILLE (10020 FOOTHILLS BL)	DRP 00-76	CHU				26,400	7.2								26,400	7.2	

PLAN AREA PROJECT (ADDRESS)	Project File No.	Existing Use	Stage 1 Being Processed			Stage 2						Stage 3 Under Construction			Stage 4 Completed		
			SqFt	Acres	Units	Approved			Undeveloped			SqFt	Acres	Units	SqFt	Acres	Units
GENERAL PLAN LAND USE																	
NORTH INDUSTRIAL PLAN AREA																	
NEC K-LINE (ORIGINAL) (7501 Foothills BL)	UP 82-01	IBP				68,700	72.6									68,700	72.6
NEC K-LINE EXPANSION (7501 Foothills BL)	UP 85-24	MAN				110,000										110,000	
NIPA - PLEASANT GROVE SELF STORAGE (7101 GALILEE RD)	DRP 01-35	STR				125,660	3.53									125,660	3.53
LIGHT INDUSTRIAL TOTAL						5,675,920	820.81		480,051	240.84		77,331	9.43		5,118,538	570.54	
NIPA BLUE OAKS COMMERCE CENTER (8950 INDUSTRIAL AV)	MPP-000013	OFF	539,706	46.12													
NIPA - RSVL COMMERCE & ARIZONA TILE (10550 INDUSTRIAL AV)	DRPMOD 05-22	IBP				273,618	17.19		99,720	6.05						173,898	11.14
NIPA COASTAL/KMS COMMERCIAL CENTER (8250 INDUSTRIAL AV)	DRP-000110	OFF				509,436	38.22		148,900	11.18						360,536	27.04
NIPA - SOUTH PLACER JUSTICE (STAGE 2) (10800 INDUSTRIAL AV)	MPP 03-03	PFA				384,707	26.93		213,677	14.96						171,030	11.97
NIPA SPJC CORRECTIONS FACILITY (11901 GO FOR BROKE RD)	MPP-000029	PFA				211,502	20.95					211,502	20.95				
NIPA - PARKSIDE INDUSTRIAL PHASE B (10650 INDUSTRIAL AV)	DRP 02-04	IBP				105,528	7.7									105,528	7.7
SIERRA BUSINESS CENTER (8855 WASHINGTON BL)	UP 94-37	IBP				712,733	38.18									712,733	38.18
BLUE OAKS CELLULAR FACILITY (10300 INDUSTRIAL AV)	DRP 96-17	SER				336	.1									336	.1
ROSEVILLE PARKWAY INDUSTRIAL CTR (8801 WASHINGTON BL)	DRP 98-04	IBP				444,000	31.64									444,000	31.64
TENCO RENTAL SERVICES (10000 INDUSTRIAL AV)	DRP 98-16	RET				6,567	2.5									6,567	2.5
ROSEVILLE TELEPHONE COMPLEX (8150 INDUSTRIAL AV)	DRP 97-65	OFF				78,057	9.3									78,057	9.3
ROSEVILLE TELEPHONE CO (WASHINGTON BL & INDUSTRIAL WY)	UP 91-33	OFF				135,302	23.01									135,302	23.01
HARRIS & BRUNO (8555 WASHINGTON BL)	UPMOD 87-26A	MAN				42,000	6.75									42,000	6.75
ECCI LUMBER (8350 INDUSTRIAL)	UP 94-02	MAN				30,198	12.91									30,198	12.91
HB FULLER (INDUSTRIAL BL)	UPMOD 86-50	MAN				83,300	9.5									83,300	9.5
NIPA PCL 55 PARKSIDE (10620 INDUSTRIAL AV)	DRP-000159	WHS-O				27,680	1.98									27,680	1.98

PLAN AREA PROJECT (ADDRESS)	Project File No.	Existing Use	Stage 1 Being Processed			Stage 2						Stage 3			Stage 4		
			SqFt	Acres	Units	Approved			Undeveloped			Under Construction			Completed		
GENERAL PLAN LAND USE			SqFt	Acres	Units	SqFt	Acres	Units	SqFt	Acres	Units	SqFt	Acres	Units	SqFt	Acres	Units
NORTH INDUSTRIAL PLAN AREA																	
NIPA PCL 56, SUNSTATE EQUIPMENT CO (8200 INDUSTRIAL AV)	DRP-000189	IBP				7,830									7,830		
NATIONS RENT-AKA RIVER CITY RENTALS (10005 ALANTOWN DR)	DRP 97-62	RET				4,000	2.5								4,000	2.5	
RANKIN & RANKIN INC (8655 WASHINGTON BL)	DRPMOD 97-13	MAN				45,300	8.49								45,300	8.49	
HERTZ EQUIPMENT RENTAL (10680 INDUSTRIAL AV)	DRP 99-73	IBP				13,086	5								13,086	5	
GENERAL INDUSTRIAL TOTAL			539,706	46.12		3,115,180	262.85		462,297	32.19		211,502	20.95		2,441,381	209.71	
NON-RESIDENTIAL TOTAL			539,706	46.12		8,925,101	1,103.79		947,288	273.54		296,975	33.43		7,680,838	796.82	
NORTH INDUSTRIAL PLAN AREA TOTAL			539,706	46.12		8,925,101	1,361.1	1,043	947,288	353.94	156	296,975	43.33	59	7,680,838	963.83	828
NORTH ROSEVILLE PLAN AREA																	
NRSP CROCKER RANCH NORTH L-4 DR-3 (10090 CROCKER RANCH RD)	SUBD-000096	LDR-D					22.49	198		22.49	198						
NRSP DIAMOND CREEK PARCEL 32 (1701 PARKSIDE WY)	SUBD 01-05	LDR-D				4.86	13		2.24	6					2.62	7	
NRSP CROCKER RANCH NORTH PH 2&3 (4805 FIDDYMENT RD)	SUBD 01-03	LDR-D				179.77	840		22.47	115		10.04	46		147.27	679	
WOODCREEK WEST (6851 FIDDYMENT RD)	SUBD 99-09	LDR-D				104.9	436								104.9	436	
MOURIER 140 PARCEL M-6 (9200 PRAIRIE WOODS WY)	SUBD 98-01	LDR-D				17	74								17	74	
DIAMOND CREEK PARCEL 1B (10501 WOODCREEK OAKS BL)	SUBD 98-24	LDR-D				25.08	85								25.08	85	
DIAMOND CREEK UNIT 3 (1601 OPAL DR)	SUBD 99-02	LDR-D				2.6	7								2.6	7	
MOURIER 140 PARCELS M-2 & M-3 (9001 WOODCREEK OAKS BL)	SUBD 97-15	LDR-D				19	115								19	115	
MOURIER 140 PARCEL M-5 (1561 BLUE OAKS BL)	SUBD 97-16	LDR-D				20	103								20	103	
MOURIER 140 PARCELS M-4 & M-6 (8001 WOODCREEK OAKS BL)	SUBD 97-17	LDR-D				18.5	88								18.5	88	
DIAMOND CREEK PARCEL 1A (1550 NORTHPARK DR)	SUBD 98-13	LDR-D				35.6	146								35.6	146	
WOODCREEK WEST -VILLAGE 6A (1600 JUNCTION BL)	SUBD 99-08	LDR-D				59.44	274								59.44	274	
WOODCREEK WEST VILLAGE 14 (1800 JUNCTION BL)	SUBD 00-05	LDR-D				48.6	245								48.6	245	

PLAN AREA PROJECT (ADDRESS)	Project File No.	Existing Use	Stage 1 Being Processed			Stage 2						Stage 3 Under Construction			Stage 4 Completed		
						Approved			Undeveloped								
			SqFt	Acres	Units	SqFt	Acres	Units	SqFt	Acres	Units	SqFt	Acres	Units	SqFt	Acres	Units
GENERAL PLAN LAND USE																	
NORTH ROSEVILLE PLAN AREA																	
DIAMOND CREEK UNIT 5 (AKA BENT TREE) (11001 WOODCREEK OAKS BL)	SUBD 98-06	LDR-D				10.17	38								10.17	38	
DIAMOND CREEK UNIT 2 (1751 PARKSIDE WY)	SUBD 99-01	LDR-D				28.4	90								28.4	90	
DIAMOND CREEK PARCEL 6 (1500 PARKSIDE WY)	SUBD 98-16	LDR-D				23.27	102								23.27	102	
DIAMOND CREEK PARCEL 1C (10401 WOODCREEK OAKS BL)	SUBD 98-25	LDR-D				25.08	72								25.08	72	
CROCKER RANCH SOUTH (2000 BLUE OAKS BL)	SUBD 00-03	LDR-D				43.9	160								43.9	160	
WOODCREEK NORTH (7001 WOODCREEK OAKS BL)	SUBD 97-14	LDR-D				119.5	566								119.5	566	
WOODCREEK WEST VILLAGES 1-3 (6851 FIDDYMENT RD)	SUBD 99-12	LDR-D				79.8	353								79.8	353	
DIAMOND CREEK UNIT 4 (2000 NORTHPARK DR)	SUBD 98-07	LDR-D				19.82	69								19.82	69	
LOW DENSITY RESIDENTIAL TOTAL						907.78	4,074			47.2	319			10.04	46	850.55	3,709
NRSP PCL 30, 31 & 33 TENTATIVE SUBD (10000 DIAMOND CREEK BL)	SUB-000050	MDR-D				12.29	131			12.29	131						
ESKATON VILLAGE (10001 DIAMOND CREEK BL)	SUBD 04-21	MDR-A				40.71	300			10.89	216		3.79	18	26.04	66	
NRSP EV-1 ESKATON VIL SUB MAP (10001 DIAMOND CREEK BL)	SUB-000101	MDR-A					2				2						
ESKATON VILLAGE (STAGE II) (10001 DIAMOND CREEK BL)	MPP 04-04	MDR-A					20				20						
NRSP DC-7 (1501 PARKSIDE WY)	SUBD 05-09	MDR-D				8.6	115						.9	12	7.7	103	
NRSP PCL WW-41 PASEO DEL NORTE (1731 PLEASANT GROVE BL)	SUB-000140	MDR-A				9.7	104			6.62	71		.75	8	2.33	25	
NRSP WOODCREEK WEST WW-16 (1001 WESTHILLS DR)	SUBD 01-07	MDR-D				11.5	92								11.5	92	
WOODCREEK WEST VILLAGE 14 (1800 JUNCTION BL)	SUBD 00-05	MDR-D				20.27	129								20.27	129	
MEDIUM DENSITY RESIDENTIAL TOTAL						103.07	893			29.8	440			5.44	38	67.84	415
NRSP PCL 30, 31, 33 DIAMOND CREEK COMM (10000 DIAMOND CREEK BL)	MPP-000004	RET				75,000	3.3	352		75,000	3.3	352					
NRSP PCL WW-17 ESKATON RSVL MANOR (1721 PLEASANT GROVE BL)	DRP-000213	CFA				2.49	49						2.49	49			
CROCKER OAKS APARTMENTS (8000 PAINTED DESERT DR)	DRP 00-72	HDR-A				6.2	131								6.2	131	

PLAN AREA PROJECT (ADDRESS)	Project File No.	Existing Use	Stage 1 Being Processed			Stage 2						Stage 3 Under Construction			Stage 4 Completed			
			SqFt	Acres	Units	Approved			Undeveloped			SqFt	Acres	Units	SqFt	Acres	Units	
GENERAL PLAN LAND USE																		
NORTH ROSEVILLE PLAN AREA																		
NRSP WOODCREEK WEST-15 (1890 JUNCTION BL)	DRP 01-77	HDR-A					12.72	222									12.72	222
DIAMOND CREEK APARTMENTS (10001 WOODCREEK OAKS BL)	DRP 99-37	HDR-A					10	200									10	200
HIGH DENSITY RESIDENTIAL TOTAL						75,000	34.71	954	75,000	3.3	352		2.49	49		28.92	553	
RESIDENTIAL TOTAL						75,000	1,045.56	5,921	75,000	80.3	1,111		17.97	133		947.31	4,677	
NRSP PCL 30, 31, 33 DIAMOND CREEK COMM (10000 DIAMOND CREEK BL)	MPP-000004	COM				90,700	7.46		90,700	7.46								
ESKATON VILLAGE (STAGE II) (10001 DIAMOND CREEK BL)	MPP 04-04	MDR-A				127,521	40.71	66	34,100	40.71	66					93,421		
NRSP PCL WW-40, CVS PHARMACY CENTER (1791 PLEASANT GROVE BL)	DRP-000327	COM				17,696	2.7		17,696	2.7								
CROCKER RANCH CENTER (9041 WOODCREEK OAKS BL)	DRP 01-36	RET				77,921	8.69									77,921	8.69	
NRSP DC 30 31 & 33 COMMERCIAL CENTER (10000 DIAMOND CREEK BL)	MPP 01-01	COM				33,488	2.9									33,488	2.9	
NRSP PARCEL M-30, CARL'S JR RESTUARANT (9065 WOODCREEK OAKS BL)	DRP 02-39	RES				2,636	.36									2,636	.36	
COMMUNITY COMMERCIAL TOTAL						349,962	62.82	66	142,496	50.87	66					207,466	11.95	
NRSP WW-73, ST CLARE CHURCH EXPANSION (1950 JUNCTION BL)	DRPMOD 03 -77	CHU				13,500			3,693							9,807		
ST CLARE CHURCH (1950 JUNCTION BL)	DRP 99-66	CHU				27,713	15									27,713	15	
PUBLIC/QUASI-PUBLIC TOTAL						41,213	15		3,693							37,520	15	
NON-RESIDENTIAL TOTAL						391,175	77.82	66	146,189	50.87	66					244,986	26.95	
NORTH ROSEVILLE PLAN AREA TOTAL						466,175	1,123.38	5,987	221,189	131.17	1,177		17.97	133		244,986	974.26	4,677
NORTHEAST ROSEVILLE PLAN AREA																		
OLYMPUS HEIGHTS UNITS 3 & 4 (3301 OLYMPUS DR)	SUBD 94-02	LDR-D					38.3	254								38.3	254	
OLYMPUS HEIGHTS (S SIDE OF OLYMPUS DR)	SUBD 91-04	LDR-D					39.43	214								39.43	214	
LOW DENSITY RESIDENTIAL TOTAL							77.73	468								77.73	468	
ROSEMEAD (ROSEMEAD)	UP 89-49	MDR-A					30.94	465								30.94	465	
MEDIUM DENSITY RESIDENTIAL TOTAL							30.94	465								30.94	465	

PLAN AREA PROJECT (ADDRESS)	Project File No.	Existing Use	Stage 1 Being Processed			Stage 2						Stage 3 Under Construction			Stage 4 Completed		
						Approved			Undeveloped								
			SqFt	Acres	Units	SqFt	Acres	Units	SqFt	Acres	Units	SqFt	Acres	Units	SqFt	Acres	Units
GENERAL PLAN LAND USE																	
NORTHEAST ROSEVILLE PLAN AREA																	
RESIDENTIAL TOTAL						108.67	933								108.67	933	
NERSP PCL 8 CENA DI MARE (1535 EUREKA RD)	DRP 00-52	RES				7,647	1.26		7,647	1.26							
NERSP PCL 9 JACK IN THE BOX REMODEL (1923 DOUGLAS BL)	DRP-000243	RES				779			779								
HILTON GARDEN INN/LARKSPUR LANDING HTL (1951 TAYLOR RD)	DRPMOD 97-47	HOT				51,045	2.4							51,045	2.4		
OLYMPUS POINTE-CARMAX AUTO DEALERSHIP (1450 EUREKA RD)	DRP 98-18	AUT				49,800	13.12							49,800	13.12		
AMERICA'S TIRE COMPANY (395 N SUNRISE AV)	UP 96-03	AUT				7,267	.78							7,267	.78		
IN-N-OUT BURGER W/ DRIVE THRU (1803 TAYLOR RD)	DRP 96-28	RES				2,912	.91							2,912	.91		
MARRIOTT HOTEL (1910 TAYLOR RD)	MPP 97-01	HOT				149,469	7.33							149,469	7.33		
OLYMPUS POINTE (1565 EUREKA RD)	DRP 97-59	RET				5,220	1.01							5,220	1.01		
NERSP PCL 11, WAL-MART PAD SITE (1450 LEAD HILL BL)	DRP 03-20	RET				8,671	1.49							8,671	1.49		
BLACK ANGUS/OLYMPUS PT PARCEL 3 (500 N SUNRISE AV)	UP 96-10	RES				6,650	.37							6,650	.37		
SHORT CHEVRON-W/ STORE & CAR WASH (1505 EUREKA RD)	DRP 96-06	GSV				2,790	1.1							2,790	1.1		
RIVER ROCK CAFE #2 (1595 EUREKA RD)	DRP 97-06	RES				4,380	1.4							4,380	1.4		
TAYLOR RD RESTAURANT/RETAIL (1801 TAYLOR RD)	DRP 99-63	RES				9,500	1.02							9,500	1.02		
ROCKY RIDGE PAVILION (1490 EUREKA RD)	DRP 01-54	RET				37,145	2.3							37,145	2.3		
NERSP PCL 8 STANFORD MORTGAGE (1611 LEAD HILL BL)	DRP 03-25	OFF				4,260	.34							4,260	.34		
TARGET STORE EXPANSION (1925 DOUGLAS BL)	DRPMOD 97-75	RET				7,558	.5							7,558	.5		
OLYMPUS POINTE UA THEATERS (520 N SUNRISE AV)	UP 94-07	RET				56,521	15.77							56,521	15.77		
GOLFLAND/SUN SPLASH (1893 TAYLOR RD)	UP 93-53	RET				31,260	9.9							31,260	9.9		
ROSEVILLE CENTER PHASE II (PHASE I - 86-46) (DOUGLAS BL)	UP 89-54	RET				116,000	11.5							116,000	11.5		
TARGET CENTER PHASE I (DOUGLAS BL)	UP 86-46	RET				141,050	11.5							141,050	11.5		

PLAN AREA PROJECT (ADDRESS)	Project File No.	Existing Use	Stage 1 Being Processed			Stage 2						Stage 3 Under Construction			Stage 4 Completed		
						Approved			Undeveloped								
			SqFt	Acres	Units	SqFt	Acres	Units	SqFt	Acres	Units	SqFt	Acres	Units	SqFt	Acres	Units
GENERAL PLAN LAND USE																	
NORTHEAST ROSEVILLE PLAN AREA																	
CARVER'S RESTAURANT (AKA HUNGRY HUNTER RESTAURANT) (1400 EUREKA RD)	UP 94-56	RES				8,006	1.93								8,006	1.93	
BROOKFIELDS (1817 TAYLOR RD/NERSP LOT 17)	UP 93-02	RES				7,220	1.9								7,220	1.9	
CENTURY THEATRES ROSEVILLE 16 (1555 EUREKA RD)	UP 95-37	RET				85,798	4.3								85,798	4.3	
SHELL (1813 TAYLOR RD)	UP 90-49	SER				450	1								450	1	
HILTON GARDEN INN (1951 TAYLOR RD)	DRP 96-25	HOT				64,888	4.2								64,888	4.2	
CALIFORNIA BACKYARD (1529 EUREKA RD)	DRP 97-28	RET				42,575	2.6								42,575	2.6	
TAHOE JOE'S (1905 TAYLOR RD)	DRP 00-38	RES				7,094	1.55								7,094	1.55	
NERSP PARCEL 11 LEAD HILL (1400 LEAD HILL BL)	DRP 01-56	RET				142,129	19.62								142,129	19.62	
TEXACO AND BURGER KING (1300 E ROSEVILLE PW)	DRP 98-14	GSV				5,932	1.6								5,932	1.6	
NERSP PCL 17 GOLFLAND CABANAS AND CARS (1893 TAYLOR RD)	DRP-000288	CRC				4,652	.01								4,652	.01	
NERSP PCL 20, ISLAND'S RESTAURANT (1900 TAYLOR RD)	DRPMOD 04 -17	RET				9,590	1.9								9,590	1.9	
NERSP PCL 9 TARGET EXPANSION (1925 DOUGLAS BL)	DRP-000084	RET				5,000									5,000		
COMMUNITY COMMERCIAL TOTAL						1,083,258	124.61		8,426	1.26				1,074,832	123.35		
NERSP PCL 13A RSVL CHEVROLET EXPAN (700 AUTOMALL DR)	DRP-000268	AUT				13,000			13,000								
NERSP PCL 13A RSVL TOYOTA EXPANSION (350 AUTOMALL DR)	DRP-000267	AUT				11,474			5,628						5,846		
TOYOTA (AUTOMALL DR)	UP 89-30	AUT				25,000	8.2								25,000	8.2	
LA-Z-BOY FURNITURE GALLERIES (396 N SUNRISE AV)	UP 96-20	RET				15,390	1.35								15,390	1.35	
SNIDER INFINITY (AUTOMALL DR)	UP 89-27	AUT				20,900	7.1								20,900	7.1	
SKATE AND HOBBIES (306 N. SUNRISE AV)	UP 93-21	RET				2,984	.34								2,984	.34	
SATURN (AUTOMALL DR)	UP 90-14	AUT				17,470	3.05								17,470	3.05	
ROSEVILLE MITSUBISHI (780 AUTOMALL DR)	UP 95-03	AUT				13,335	1.95								13,335	1.95	
ROSEVILLE COLLISION SERVICE CENTER (880 AUTOMALL DR)	UP 95-10	AUT				23,440	1.1								23,440	1.1	

PLAN AREA PROJECT (ADDRESS)	Project File No.	Existing Use	Stage 1 Being Processed			Stage 2						Stage 3 Under Construction			Stage 4 Completed		
						Approved			Undeveloped								
			SqFt	Acres	Units	SqFt	Acres	Units	SqFt	Acres	Units	SqFt	Acres	Units	SqFt	Acres	Units
GENERAL PLAN LAND USE																	
NORTHEAST ROSEVILLE PLAN AREA																	
RELIABLE PONTIAC/CADILLAC (AUTOMALL DR)	UP 89-15	AUT				33,146	5.2								33,146	5.2	
HONDA (500 AUTOMALL DR)	UP 90-42	AUT				23,913	3.5								23,913	3.5	
FUTURE FORD/NISSAN (AUTOMALL DR #6)	UP 89-48	AUT				107,970	12.57								107,970	12.57	
DODGE (AUTOMALL DR)	UP 90-44	AUT				31,780	3.2								31,780	3.2	
CHRYSLER/JEEP (AUTOMALL DR)	UP 90-43	AUT				19,290	2.55								19,290	2.55	
CENTERPOINT BLDG (OFFICE MAX) (SUNRISE AV & EUREKA RD - SW CR)	UP 91-36	RET				25,000	2.1								25,000	2.1	
AUTOMALL DR - LOT #9 (AUTOMALL DR - LOT #9)	UP 90-62	AUT				160	8.53								160	8.53	
CENTERPOINTE MARKETPLACE BLDG J (372 N SUNRISE AV)	DRP 00-22	RET				8,000	.97								8,000	.97	
SHANE COMPANY (366 N SUNRISE AV)	DRP 99-57	RET				9,606	1.55								9,606	1.55	
CENTERPOINTE MARKETPLACE/BLDG L (378 N SUNRISE AV)	DRP 98-11	RET				9,000	1.2								9,000	1.2	
ROSEVILLE TOYOTA EXPANSION NERSP PARCEL (350 AUTOMALL DR)	DRPMOD 01 -50	AUT				1,865	.04								1,865	.04	
ROSEVILLE TOYOTA CAR WASH ADDITION (300 AUTOMALL DR)	DRPMOD 99 -28	AUT				1,008	.5								1,008	.5	
NERSP PARCEL 13A - SATURN DEALERSHIP (750 AUTOMALL DR)	DRP 02-09	AUT				28,208	2.5								28,208	2.5	
KRAUSE'S FURNITURE (394 N SUNRISE AV)	DRP 98-08	RET				11,066	1.15								11,066	1.15	
ROSEVILLE TOYOTA (350 AUTOMALL DR)	UPMOD 89-30A	AUT				6,595	.2								6,595	.2	
CENTERPOINTE MARKETPLACE (NERSP PARCEL 14)	UP 91-13	RET				317,439	30.17								317,439	30.17	
VANDERBEEK AUTO CENTER (100 AUTOMALL DR)	UP 94-17	AUT				75,320	10.28								75,320	10.28	
TACO BELL/WENDY'S (342 & 348 N SUNRISE AV)	UP 95-57	RES				5,168	1.63								5,168	1.63	
AUTOMALL-HUBACHER VOLKSWAGEN (830 AUTOMALL DR)	DRP 97-35	AUT				13,202	1.16								13,202	1.16	
CENTERPTE MARKETPLACE-24 HR FITNESS (336 N SUNRISE AV)	DRP 98-03	RET				34,426	1.22								34,426	1.22	
SAM'S CLUB ADDITION (384 N SUNRISE AV)	DRPMOD 98 -33	RET				2,040	.25								2,040	.25	

PLAN AREA PROJECT (ADDRESS)	Project File No.	Existing Use	Stage 1 Being Processed			Stage 2						Stage 3 Under Construction			Stage 4 Completed		
						Approved			Undeveloped								
			SqFt	Acres	Units	SqFt	Acres	Units	SqFt	Acres	Units	SqFt	Acres	Units	SqFt	Acres	Units
GENERAL PLAN LAND USE																	
NORTHEAST ROSEVILLE PLAN AREA																	
ROSEVILLE MAZDA SUBARU SERVICE FACILIT (100 AUTOMALL DR)	DRPMOD 01 -46	AUT				11,912	.22								11,912	.22	
NERSP PARCEL 13, LEXUS DEALERSHIP (300 AUTOMALL DR)	DRPMOD 02 -21	AUT				9,879	3.46								9,879	3.46	
SATURN AUTO AGENCY (300 AUTOMALL DR)	DRPMOD 96 -09	AUT				4,611	.25								4,611	.25	
MISSION ROGELIO MEXICAN RESTAURANT (390 N SUNRISE AV)	DRP 99-65	RES				4,667	.67								4,667	.67	
SULLIVAN CHEVROLET SHOWROOM EXPANSION (700 AUTOMALL DR)	DRPMOD 99 -35	AUT				1,568	.5								1,568	.5	
AUTOMALL DR #7 (AUTOMALL DR #7)	UP 89-70	AUT				73,164	11.2								73,164	11.2	
REGIONAL COMMERCIAL TOTAL						1,012,996	129.86		18,628					994,368	129.86		
NERSP PCL 7, OFFICE BUILDING (2223 DOUGLAS BL)	DRP-000331	FIN				20,403			20,403								
NERSP PCL 15 (6&7) STONE POINT STAGE 2 (1445 EUREKA RD)	MPP-000005	OFF				316,668	14.78		158,334	7.39		158,334	7.39				
NERSP PCL 12, KAISER EXPANSION STAGE 1 (1600 EUREKA RD)	MPP 02-02	MED				1,211,368			165,000			193,004			853,364		
NERSP PCL 15, STONE POINT LOTS 1-5 (1480 STONE POINT DR)	MPP 03-06	OFF				442,017	24.2		212,168	10					229,849	14.2	
LAVA RIDGE PROFESSIONAL CENTER (1601 EUREKA RD)	UP 94-24	OFF				47,062	10								47,062	10	
SUTTER ROSEVILLE HOSPITAL (1451 E ROSEVILLE PW)	UP 93-48	MED				315,000	49.84								315,000	49.84	
OLYMPUS CORPORATE CENTER (DOUGLAS BL & E ROSEVILLE PW)	UP 90-25	OFF				257,759	19								257,759	19	
KAISER HOSPITAL (1600 EUREKA RD)	UP 91-56	MED				378,257	49.18								378,257	49.18	
DOUGLAS CORPORATE CENTER (DOUGLAS BL & E ROSEVILLE PW - NW CR)	UP 88-35	OFF				216,000	15								216,000	15	
BANK OF AMERICA (DOUGLAS BL & EUREKA RD - NE CR)	UP 89-50	SER				11,300	2.6								11,300	2.6	
SUTTER ROSEVILLE MEDICAL CENTER (1451 E ROSEVILLE PW)	UP 95-67	MED				75,580									75,580		
PCN MEDICAL OFFICE BUILDING (2261 DOUGLAS BL)	UP 95-54	MED				25,500	3.79								25,500	3.79	
NERSP PCL MC MOB 5 (5 MEDICAL PZ)	DRP-000134	MED				61,759									61,759		

PLAN AREA PROJECT (ADDRESS)	Project File No.	Existing Use	Stage 1 Being Processed			Stage 2						Stage 3 Under Construction			Stage 4 Completed		
						Approved			Undeveloped								
			SqFt	Acres	Units	SqFt	Acres	Units	SqFt	Acres	Units	SqFt	Acres	Units	SqFt	Acres	Units
GENERAL PLAN LAND USE																	
NORTHEAST ROSEVILLE PLAN AREA																	
ROSEVILLE TECH CENTER (1600 E ROSEVILLE PW)	MPP 98-06	OFF				296,003	23								296,003	23	
ROSEVILLE HEALTH & WELLNESS CENTER (1650 LEAD HILL BL)	DRP 99-12	MED				22,757	4.44								22,757	4.44	
SULLIVAN OFFICE BUILDING (1640 LEAD HILL BL)	DRP 00-06	OFF				20,721	5.5								20,721	5.5	
SUTTER MEDICAL CENTER PARKING STRUCTUR (1 MEDICAL PZ)	DRP 04-08	MED				193,449									193,449		
NERSP PCL 5B - N SUNRISE PROF CTR (560 N SUNRISE AV)	DRP 04-46	MED				42,815	3.5								42,815	3.5	
NERSP PCL MC SUTTER ROSEVILLE MEDICAL (1 MEDICAL PZ)	DRP-000062	MED				106,222									106,222		
SUTTER RSVL HOSPITAL MOB 2 (3 MEDICAL PZ)	DRP 00-03	MED				62,075									62,075		
NERSP PARCEL 15 STONE POINT LOTS (1410 ROCKY RIDGE DR)	MPP 02-01	OFF				199,963	14								199,963	14	
NERSP PCL 5B BLDG B MODIFICATIONS (568 N SUNRISE AV)	DRP-000132	OFF-M				43,320	1.47								43,320	1.47	
OLYMPUS POINTE OFFICE (1701 E ROSEVILLE PW)	DRP 97-01	OFF				12,889	2.14								12,889	2.14	
LAVA RIDGE PROFESSIONAL CENTER (3000 LAVA RIDGE CT)	DRP 98-29	OFF				184,000	12.19								184,000	12.19	
DOUGLAS CENTER (2231 DOUGLAS BL)	DRP 98-42	OFF				18,139	2.22								18,139	2.22	
CHILI'S RESTAURANT (1516 EUREKA RD)	DRP 98-60	RES				5,946	1.31								5,946	1.31	
EMERGENCY DEPARTMENT EXPANSION (1 MEDICAL PZ)	DRPMOD 03 -38	MED				13,406									13,406		
NERSP PCL MC, SUTTER MED CNTR BED TWR (1 MEDICAL PZ)	DRP 04-09	MED				90,240									90,240		
EUREKA CENTRE/LOT 8 (2260 LAVA RIDGE CT)	DRP 97-40	OFF				19,166	1.5								19,166	1.5	
DOUGLAS CENTER OFFICE-PARK PLACE UNIT1 (2251 DOUGLAS BL)	DRP 97-46	OFF				28,130	1.87								28,130	1.87	
WILLIAMS & PADDON (2237 DOUGLAS BL)	DRP 98-67	OFF				25,630	1.94								25,630	1.94	
NERSP PCL 15, STONE POINT LOT 18 (1400 ROCKY RIDGE DR)	MPP 03-05	OFF				26,000	2.12								26,000	2.12	
EUREKA CENTRE/LOT 15 (2261 LAVA RIDGE CT)	DRP 97-39	OFF				32,535	2.6								32,535	2.6	

PLAN AREA PROJECT (ADDRESS)	Project File No.	Existing Use	Stage 1 Being Processed			Stage 2						Stage 3 Under Construction			Stage 4 Completed		
			SqFt	Acres	Units	Approved			Undeveloped			SqFt	Acres	Units	SqFt	Acres	Units
GENERAL PLAN LAND USE																	
NORTHEAST ROSEVILLE PLAN AREA																	
FAT'S ASIA BISTRO (1500 EUREKA RD)	DRP 99-32	RES				7,157	1.24									7,157	1.24
LAVA RIDGE CT (2281 LAVA RIDGE CT)	DRP 99-68	OFF				55,860	2.48									55,860	2.48
SUTTER MEDICAL AMBULATORY CARE CENTER (4 SUTTER MEDICAL PZ)	DRP 02-16	MED				29,459										29,459	
NERSP PCL MC SUTTER MED CNTR NEONATAL (1 MEDICAL PZ)	DRP-000116	MED				14,155										14,155	
DOUGLAS CENTER OFFICE (2241 DOUGLAS BL)	DRP 98-48	OFF				28,129	1.78									28,129	1.78
EUREKA CENTRE I & II (1663 EUREKA RD)	UP 96-19	OFF				17,645	1.6									17,645	1.6
EUREKA CENTRE PHASE II (1687 EUREKA RD)	DRP 97-07	OFF				26,166	2.41									26,166	2.41
PIATTI'S GRILL & BAR (3003 DOUGLAS BL)	DRP 97-20	RES				5,000	2.14									5,000	2.14
VALLEY SPRINGS PRESBYTERIAN CHURCH (2401 OLYMPUS DR)	UP 96-16	CHU				27,652	4.7									27,652	4.7
EUREKA/LEADHILL MASTER PLAN (1550 EUREKA RD)	MPP 96-02	OFF				345,491	17.11									345,491	17.11
NERSP PARCEL 7 (3001 LAVA RIDGE CT)	DRP 01-44	OFF				109,098	5.45									109,098	5.45
BUSINESS PROFESSIONAL TOTAL						5,487,891	307.1		555,905	17.39		351,338	7.39		4,580,648	282.32	
NON-RESIDENTIAL TOTAL						7,584,145	561.57		582,959	18.65		351,338	7.39		6,649,848	535.53	
NORTHEAST ROSEVILLE PLAN AREA TOTAL						7,584,145	670.24	933	582,959	18.65		351,338	7.39		6,649,848	644.2	933
NORTHWEST ROSEVILLE PLAN AREA																	
NWRSP PCL 77, ROSE PARK (3050 WOODCREEK OAKS BL)	SUBD 03-16	LDR-D					30.1	85					.35	1		29.75	84
SILVERADO VILLAGE (NWRSP PARCEL 32)	SUBD 301-378	LDR-D					43.8	175								43.8	175
SILVERADO OAKS UNITS 8, 9 & 10 (1059 WOODCREEK OAKS BL)	SUBD 95-13	LDR-D					57.7	209								57.7	209
SILVERADO OAKS UNIT 7 (1550 JUNCTION BL)	SUBD 94-01	LDR-D					82.6	450								82.6	450
SILVERADO OAKS UNIT 6C (1408 RAEBURN WY)	SUBD 95-02	LDR-D					6.4	21								6.4	21
SILVERADO OAKS UNIT #6 (SILVERADO OAKS UNIT #6)	SUBD 91-06	LDR-D					57	228								57	228
SILVERADO OAKS #5 (NWRSP)	SUBD 301-379	LDR-D					50.4	299								50.4	299

PLAN AREA PROJECT (ADDRESS)	Project File No.	Existing Use	Stage 1 Being Processed			Stage 2						Stage 3 Under Construction			Stage 4 Completed		
						Approved			Undeveloped								
			SqFt	Acres	Units	SqFt	Acres	Units	SqFt	Acres	Units	SqFt	Acres	Units	SqFt	Acres	Units
GENERAL PLAN LAND USE																	
NORTHWEST ROSEVILLE PLAN AREA																	
SILVERADO OAKS UNIT #4 (JUNCTION W OF FOOTHILLS)	SUBD 301-359	LDR-D				37	148								37	148	
SILVERADO OAKS #3 (SILVERADO OAKS #3)	SUBD 301-343	LDR-D				40.4	155								40.4	155	
RIDGEWOOD OAKS UNIT 5 (1300 SOUTH BLUFF DR)	SUBD 95-10	LDR-D				9.2	38								9.2	38	
RIDGEWOOD (SE FOOTHILLS & WOODCREEK OAKS)	SUBD 301-388	LDR-D				62.4	261								62.4	261	
PLEASANT GROVE 3 (PLEASANT GROVE 3)	SUBD 301-362	LDR-D				34.1	120								34.1	120	
NWRSP PCL 37, LEGACY SUBDIVISION (1001 WASHINGTON BL)	SUBD 03-14	LDR-D				10.49	71								10.49	71	
PLEASANT GROVE SUBDIVISION (PLEASANT GROVE SUBDIVISION)	SUBD 301-287	LDR-D				65.5	267								65.5	267	
PILGRIMS CREEK (PILGRIMS CREEK)	SUBD 301-295	LDR-D				45.6	219								45.6	219	
WOODCREEK OAKS VILLAGES 4 & 5 (WOODCREEK OAKS VILLAGES 4 & 5)	SUBD 301-373	LDR-D				56.5	195								56.5	195	
SILVERADO VILLAGE UNIT 2 (NWRSP PARCEL 72)	SUBD 92-02	LDR-D				29	147								29	147	
CALIFORNIA LEGEND (NERSP PARCEL 28) (1400 LEGANDS WY (AKA WAKEFIELD DR OR COUNTRY CLUB))	SUBD 301-399	LDR-D				66	236								66	236	
KERRY DOWNS (NE CR OF JUNCTION & COOK RIOLO RD)	SUBD 301-395	LDR-D				40.5	128								40.5	128	
WOODCREEK OAKS VILLAGES 1, 2 & 3 (WOODCREEK OAKS VILLAGES 1, 2 & 3)	SUBD 301-389	LDR-D				49.6	156								49.6	156	
WOODCREEK OAKS VILLAGES 7 & 8 (WOODCREEK OAKS VILLAGES 7 & 8)	SUBD 301-383	LDR-D				99.5	415								99.5	415	
WOODCREEK OAKS VILLAGES 9, 10 & 11 (WOODCREEK OAKS VILLAGES 9, 10 & 11)	SUBD 301-380	LDR-D				113.8	460								113.8	460	
AUTUMN GLEN ESTATES (NW CR BASELINE & AMERICANA)	SUBD 301-354	LDR-D				27	131								27	131	
FAIRVIEW PARK PHASE II (FAIRVIEW PARK PHASE II)	SUBD 301-337	LDR-D				24.6	150								24.6	150	
THISTLE DOWN ESTATES/SUNRISE FOXBOROUGH (THISTLE DOWN ESTATES)	SUBD 301-322	LDR-D				48.7	239								48.7	239	

PLAN AREA PROJECT (ADDRESS)	Project File No.	Existing Use	Stage 1 Being Processed			Stage 2						Stage 3 Under Construction			Stage 4 Completed		
						Approved			Undeveloped								
			SqFt	Acres	Units	SqFt	Acres	Units	SqFt	Acres	Units	SqFt	Acres	Units	SqFt	Acres	Units
GENERAL PLAN LAND USE																	
NORTHWEST ROSEVILLE PLAN AREA																	
SILVERADO OAKS #1 & #2 - AKA DEERFIELD SUBD (SILVERADO OAKS #1 & #2 - AKA DEERFIELD)	SUBD 301-302	LDR-D					42.6	183								42.6	183
GREENBRIAR (SOUTH SIDE OF JUNCTION AT MICRO WY)	SUBD 301-282	LDR-D					52	262								52	262
1622 SIERRA GARDENS DR (1622 SIERRA GARDENS DR)	SUPMOD 83-80A	DAY				4,560	1.58								4,560	1.58	
NWRSP PCL 92, DUNMORE JUNCTION SUBD (851 PORTER DR)	SUBD 02-11	LDR-D					9.4	35								9.4	35
PARKLAND ESTATES (FOOTHILLS BL & PILGRIMS DR)	SUBD 301-355	LDR-D					18.6	71								18.6	71
KINGSWOOD VILLAGE (NORTH SIDE OF JUNCTION BL)	SUBD 301-333	LDR-D					40.2	179								40.2	179
PROSPECTOR POINT/AUTUMN COVE (NE CR BASELINE & COUNTRY CLUB)	SUBD 301-394	LDR-D					53.7	249								53.7	249
DIAMOND K (DIAMOND K)	UP 88-04	LDR-D					61.48	320								61.48	320
WOODCREEK OAKS VILLAGE 6 (WOODCREEK OAKS 6)	SUBD 301-374	LDR-D					29	100								29	100
WOODCREEK OAKS UNITS 2&3 (4000 KR PAN DR)	SUBD 94-09	LDR-D					56.9	158								56.9	158
LOW DENSITY RESIDENTIAL TOTAL						4,560	1,553.35	6,560					.35	1	4,560	1,553	6,559
NWRSP PCL 11 BRETON VILLAGE (7500 FOOTHILLS BL)	SUB-000132	MDR-A					6.63	53		6.63	53						
NWRSP PCL 40,LADERA VILLAGE (611 BARBARA WY)	SUBD 03-02	MDR-A					4.5	103					4.5	103			
WOODCREEK OAKS VILLAGE 12 (WOODCREEK OAKS VILLAGE 12)	SUBD 92-04	MDR-D					26.3	186								26.3	186
SPRINGFIELD SUBDIVISION (SPRINGFIELD SUBDIVISION)	SUBD 301-331	MDR-D					8.9	64								8.9	64
AUTUMN OAKS (FOOTHILLS BL & WAKEFIELD)	UP 87-44	MDR-A					41.6	416								41.6	416
SUN MEADOWS (SUN MEADOWS)	SUBD 301-292	MDR-D					11.17	76								11.17	76
SUN MEADOWS DUET HOMES (JUNCTION BL - S)	UP 87-19	MDR-A					4.1	46								4.1	46
NWRSP PARCEL 17 RETIREMENT RESIDENCE (1275 PLEASANT GROVE BL)	DRP 01-58	CFA				95,321	4.12								95,321	4.12	
WOODCREEK OAKS/TERRACE SENIOR APTS (1295 HEMINGWAY DR)	DRP 97-48	MDR-A					10.3	104								10.3	104
MEDIUM DENSITY RESIDENTIAL TOTAL						95,321	117.62	1,048		6.63	53		4.5	103	95,321	106.49	892

PLAN AREA PROJECT (ADDRESS)	Project File No.	Existing Use	Stage 1 Being Processed			Stage 2						Stage 3 Under Construction			Stage 4 Completed		
			SqFt	Acres	Units	Approved			Undeveloped			SqFt	Acres	Units	SqFt	Acres	Units
GENERAL PLAN LAND USE																	
NORTHWEST ROSEVILLE PLAN AREA																	
NWRSP PCL 47 (4051 FOOTHILLS BL)	DRP-000303	HDR-A		5.5	132												
OAKRIDGE APARTMENTS (700 VALLEJO AV)	DRP 98-27	HDR-A					6.7	134								6.7	134
QUAIL RIDGE APARTMENTS (1950 QUAIL RIDGE WEST LN)	MISC-00022	HDR-A					11	200								11	200
FOOTHILLS TENNIS VILLAGE (FOOTHILLS TENNIS VILLAGE)	SUBD 301-340	HDR-A					19.6	268								19.6	268
THE BRIDGES AT WOODCREEK OAKS (7950 FOOTHILLS BL)	DRP 97-37	HDR-A					13.8	185								13.8	185
HERITAGE PARK APTS (HERITAGE PARK APTS)	UPEXT 89-71	HDR-A					17.4	328								17.4	328
CANTERBURY DOWNS (JUNCTION BL W OF FOOTHILLS BL)	UP 90-46	HDR-A					8.7	173								8.7	173
WOODCREEK APARTMENTS (1550 PLEASANT GROVE BL)	DRP 96-39	HDR-A					5.4	80								5.4	80
NWRSP PCL 81 SIERRARIDGE APARTMENTS (700 VALLEJO AV)	DRP-000148	HDR-A						2									2
HIGH DENSITY RESIDENTIAL TOTAL				5.5	132		82.6	1,370								82.6	1,370
RESIDENTIAL TOTAL				5.5	132	99,881	1,753.57	8,978	6.63	53	4.85	104	99,881	1,742.09	8,821		
NWRSP PCL 27 SUNRISE SENIOR LIVING (3801 COUNTRY CLUB DR)	DRP-000248	CFA				24,506	3.08		24,506	3.08							
NWRSP PCL 11 BRETON VILLAGE (1260 PLEASANT GROVE BL)	DRP-000284	RET				28,314	3.95		28,314	3.95							
NWRSP PARCEL 18, ARBOR VIEW VILLAGE (1251 PLEASANT GROVE BL)	DRP 03-03	RET				37,946	6.1					37,946	6.1				
SILVERCREST ROSEVILLE (5161 FOOTHILLS BL)	DRP 97-51	CFA				106,000	5.1					106,000	5.1				
NWRSP PARCEL 34 BROOKFIELDS (5181 FOOTHILLS BL)	DRPMOD 01-52	RES				3,964	1.6					3,964	1.6				
ROSEVILLE BUSINESS PARK (1021 JUNCTION BL)	DRP 97-49	OFF				125,940	8.9					125,940	8.9				
ALBERTSON'S PLAZA-WORLD SAVINGS BANK (5007 FOOTHILLS BL)	DRP 97-43	SER				3,560	.59					3,560	.59				
WOODCREEK PLAZA (7450 FOOTHILLS BL)	DRP 98-64	RET				54,092	8.91					54,092	8.91				
FOOTHILLS VILLAGE OAKS (5190 FOOTHILLS BL)	DRP 01-75	RET				58,720	7.68					58,720	7.68				
BURGER KING W/DRIVE THRU (5121 FOOTHILLS BL)	DRP 96-01	RES				2,891	1.4					2,891	1.4				

PLAN AREA PROJECT (ADDRESS)	Project File No.	Existing Use	Stage 1 Being Processed			Stage 2						Stage 3 Under Construction			Stage 4 Completed		
			SqFt	Acres	Units	Approved			Undeveloped			SqFt	Acres	Units	SqFt	Acres	Units
GENERAL PLAN LAND USE																	
NORTHWEST ROSEVILLE PLAN AREA																	
NWRSP PARCEL 15 (1261 PLEASANT GROVE BL)	DRPMOD 01 -84	GSV				1,128	1.28									1,128	1.28
NWRSP PCL 55 Foothill Vlg Oaks (5180 Foothills BL)	DRP 04-32	RET				6,500	1.15									6,500	1.15
STRAUCH ARCO (1261 PLEASANT GROVE BL)	DRP 97-71	GSV				2,730	.83									2,730	.83
NWRSP PARCEL 34 Brookfields Expansion (5181 Foothills BL)	DRPMOD 00 -64	RES				973										973	
NWRSP PCL 18, Batch Retail-Arbor View (7451 Foothills BL)	DRP 03-41	RET				23,160	2.04									23,160	2.04
NWRSP PARCEL 55 Foothills Village KFC (5130 Foothills BL)	DRP 03-09	RES				3,598	1.57									3,598	1.57
ROSEVILLE SHOPPING CENTER (1500 PLEASANT GROVE BL)	DRP 00-18	RET				81,559	10.3									81,559	10.3
NWRSP PARCEL 55, Wendy's Restuarant (5150 Foothills BL)	DRP 02-31	RES				3,160	1.25									3,160	1.25
ALBERTSON'S PLAZA (5001 Foothills BL)	UP 93-31	RET				73,926	8.5									73,926	8.5
JUNCTION CROSSROADS PAD A (5131 Foothills BL)	DRP 97-55	RET				10,270	1.01									10,270	1.01
KINDERCARE LEARNING CENTER (5141 Foothills BL)	DRPMOD 98 -66	DAY				11,600	1.14									11,600	1.14
THE BRICKYARD (Foothills BL & Baseline Rd)	UP 87-03	RET				131,832	13.05									131,832	13.05
TACO BELL (5002 Foothills BL)	UP 94-10	RES				1,989	1.23									1,989	1.23
ROSEVILLE POLICE FACILITY (1051 Junction BL)	UP 94-29	OFF				65,000	3.8									65,000	3.8
CARL'S JR (Foothills BL & Baseline Rd)	UP 89-82	RES				2,877	.6									2,877	.6
ALBERTSONS PLAZA (5001 Foothills BL)	UPMOD 93-31	RES				3,125	1									3,125	1
ARCO AM/PM MINI MART (Junction BL & Washington BL - SW)	SUP 88-15	GSV				2,488	1.05									2,488	1.05
LUCKY/LONGS (Foothills BL & Junction BL - NW CR)	UP 90-11	RET				116,810	11.92									116,810	11.92
COMMUNITY COMMERCIAL TOTAL						988,658	109.03		52,820	7.03					935,838	102	
PLEASANT GROVE PROFESSIONAL CENTER (1215 PLEASANT GROVE BL)	DRP 03-64	OFF				74,074	7.04									74,074	7.04
BUSINESS PROFESSIONAL TOTAL						74,074	7.04								74,074	7.04	

PLAN AREA PROJECT (ADDRESS)	Project File No.	Existing Use	Stage 1 Being Processed			Stage 2						Stage 3 Under Construction			Stage 4 Completed		
			SqFt	Acres	Units	Approved			Undeveloped			SqFt	Acres	Units	SqFt	Acres	Units
GENERAL PLAN LAND USE																	
NORTHWEST ROSEVILLE PLAN AREA																	
WEST ROSEVILLE BAPTIST CHURCH (BASELINE RD & BRADY LN - NE CR)	UP 88-58	CHU				10,083	2.4									10,083	2.4
ST JOHN'S EPISCOPAL CHURCH (1090 MAIN ST)	SR 93-04	CHU				1,440	7									1,440	7
LDS CHURCH MEETINGHOUSE (1240 JUNCTION BL)	DRP 97-24	CHU				16,558	2.83									16,558	2.83
PUBLIC/QUASI-PUBLIC TOTAL						28,081	12.23									28,081	12.23
MAHANY PARK RECREATION CENTER/ LIBRARY (1545 PLEASANT GROVE BL)	DRP 98-30	PFA				70,236	6.5									70,236	6.5
WOODCREEK OAKS BL N. OF PLEASANT GROVE (WOODCREEK OAKS BL N. OF PLEASANT GROVE)	UP 92-48	PRC				15,000	6									15,000	6
WCO GOLF COURSE CORP YARD (5880 WOODCREEK OAKS BL)	UP 94-08	PRC				3,800	3.3									3,800	3.3
ROSEVILLE AQUATIC COMPLEX (3051 WOODCREEK OAKS BL)	UP 93-28	PRC				6,827	.5									6,827	.5
PARKS AND RECREATION TOTAL						95,863	16.3									95,863	16.3
NON-RESIDENTIAL TOTAL										52,820	7.03					1,133,856	137.57
NORTHWEST ROSEVILLE PLAN AREA TOTAL				5.5	132	1,286,557	1,898.17	8,978	52,820	13.66	53		4.85	104	1,233,737	1,879.66	8,821
RIVERSIDE GATEWAY PLAN AREA																	
RIVERSIDE GATEWAY - RESIDENTIAL (227 RIVERSIDE AV)	RG-01	MDR-D															
MEDIUM DENSITY RESIDENTIAL TOTAL																	
RIVERSIDE GATEWAY - RESIDENTIAL (227 RIVERSIDE AV)	RG-01	HDR-A															
HIGH DENSITY RESIDENTIAL TOTAL																	
RESIDENTIAL TOTAL																	
RIVERSIDE GATEWAY - NON-RESIDENTIAL (227 RIVERSIDE AV)	RG-02	COM															
COMMUNITY COMMERCIAL TOTAL																	
NON-RESIDENTIAL TOTAL																	
RIVERSIDE GATEWAY PLAN AREA TOTAL																	
SOUTHEAST ROSEVILLE PLAN AREA																	
HILLSBOROUGH (SERSP PARCEL 41)	SUBD 301-357	LDR-D					92.92	297								92.92	297

PLAN AREA PROJECT (ADDRESS)	Project File No.	Existing Use	Stage 1 Being Processed			Stage 2						Stage 3 Under Construction			Stage 4 Completed		
						Approved			Undeveloped								
			SqFt	Acres	Units	SqFt	Acres	Units	SqFt	Acres	Units	SqFt	Acres	Units	SqFt	Acres	Units
GENERAL PLAN LAND USE																	
SOUTHEAST ROSEVILLE PLAN AREA																	
ALDER POINT (SERSP PARCEL 34)	SUBD 301-360	LDR-D				60.46	216								60.46	216	
EASTRIDGE 1,2,3 & 4 (SERSP 43,44,45)	SUBD 92-01	LDR-D				67.86	236								67.86	236	
ASHLEY WOODS - FORMERLY HERITAGE PARK (ASHLEY WOODS - FORMERLY HERITAGE PARK)	SUBD 301-387	LDR-D				42	140								42	140	
JOHNSON RANCH #2A (JOHNSON RANCH #2-A)	SUBD 301-323	LDR-D				9.5	37								9.5	37	
ASHLEY WOODS UNIT 1 (5091 OLD AUBURN RD)	SUBD 97-01	LDR-D				32	80								32	80	
WELLINGTON (WELLINGTON)	SUBD 301-326	LDR-D				21.47	106								21.47	106	
THE VILLAGE (AKA SERSP PARCEL 8B) (1750 E ROSEVILLE PW)	SUBD 93-01	LDR-D				25.4	137								25.4	137	
KENTFIELD SUBDIVISION - FORMERLY CROSSMOOR (KENTFIELD SUBDIVISION - FORMERLY CROSSMOOR)	SUBD 301-350	LDR-D				21.96	92								21.96	92	
HAMPTON VILLAGE (SOUTH OF EUREKA EAST OF MCLAREN)	SUBD 301-311	LDR-D				18	114								18	114	
EUREKA VILLAGE (SERSP PARCEL 19)	SUBD 92-08	LDR-D				23.7	87								23.7	87	
EMERSON PLACE (SERSP PARCEL 35)	SUBD 301-364	LDR-D				19.67	66								19.67	66	
BROADSTONE (SERSP PARCEL 24)	SUBD 301-352	LDR-D				16.3	52								16.3	52	
ASHLEY WOODS UNIT 5 (SERSP PARCELS 46 & 82)	SUBD 92-06	LDR-D				25	57								25	57	
LOW DENSITY RESIDENTIAL TOTAL						476.24	1,717							476.24	1,717		
ASSISTED CARE SENIOR FAC-SOMERFORD PL (110 STERLING CT)	DRP 96-20	HDR-A				2.69	50								2.69	50	
MAIDU VILLAGE PHASE 2 (101 STERLING CT)	DRP 98-74	CFA				3.28	84								3.28	84	
SERSP PCL 9, MAIDU VILLAGE PHASE 3 (109 STERLING CT)	DRP 03-39	CFA				3.3	76								3.3	76	
ROSEVILLE ASSISTED LIVING CENTER (100 STERLING CT)	UP 96-06	HDR-A				3.52	110								3.52	110	
MAIDU VILLAGE APT (EUREKA RD & JOHNSON RANCH DR)	UP 89-44	HDR-A				5.84	80								5.84	80	
DEER VALLEY APTS (0 SERSP LOTS 22 & 8)	UP 87-01	HDR-A				19.7	262								19.7	262	

PLAN AREA PROJECT (ADDRESS)	Project File No.	Existing Use	Stage 1 Being Processed			Stage 2						Stage 3 Under Construction			Stage 4 Completed		
			SqFt	Acres	Units	Approved			Undeveloped			SqFt	Acres	Units	SqFt	Acres	Units
GENERAL PLAN LAND USE																	
SOUTHEAST ROSEVILLE PLAN AREA																	
COLONIAL VILLAGE (3881 EUREKA RD)	UP 93-07	HDR-A				4.3	56									4.3	56
THE OAKS AT JOHNSON RANCH (1751 E ROSEVILLE PW)	UP 88-54	HDR-A				38.6	612									38.6	612
HIGH DENSITY RESIDENTIAL TOTAL						81.23	1,330									81.23	1,330
RESIDENTIAL TOTAL						557.47	3,047									557.47	3,047
SERSP PCL 40, GRANITE BAY PAVILLIONS (9243 SIERRA COLLEGE BL)	DRP-000057	OFF				117,908	12.75		19,888	2.16					98,020	10.59	
DOUGLAS BL & ROCKY RIDGE DR (DOUGLAS BL & ROCKY RIDGE DR)	UP 89-66	SER				5,000									5,000		
ROCKY RIDGE PLAZA (2050 DOUGLAS BL)	UP 94-28	RET				101,670	10.95								101,670	10.95	
JOHNSON RANCH PARCEL 37- LONG'S DRUGS (9240 SIERRA COLLEGE BL)	DRP 96-19	RET				46,383	6.26								46,383	6.26	
RENAISSANCE CREEK (3980 DOUGLAS BL)	DRP 00-61	RET				113,547	13.56								113,547	13.56	
SERSP PARCEL 20 & 31 MCDONALDS REST (8660 SIERRA COLLEGE BL)	DRP 01-79	RES				4,449	1.38								4,449	1.38	
SERSP PCLS 20 & 31/RENAISSANCE CRK G&H (8620 SIERRA COLLEGE BL)	DRP 03-05	RET				10,875	2.76								10,875	2.76	
DOUGLAS BLVD VETERINARY CLINIC REMODEL (3970 DOUGLAS BL)	DRPMOD 00-32	OFF				1,340	1								1,340	1	
SERSP PCL 20 & 31, STAPLES (8670 SIERRA COLLEGE BL)	DRPMOD 04-29	RET				25,305	2.1								25,305	2.1	
SERSP PARCEL 81, THE VINEYARD (1899 E ROSEVILLE PW)	DRP 01-60	RET				34,425	4.57								34,425	4.57	
SERSP PCL 20 & 31, RENAISSANCE CREEK (8676 SIERRA COLLEGE BL)	DRPMOD 04-53	RET				27,547	.2								27,547	.2	
COMMUNITY COMMERCIAL TOTAL						488,449	55.53		19,888	2.16					468,561	53.37	
CORPORATE COMMONS @ JOHNSON RANCH (2400 PROFESSIONAL DR)	UP 95-21	OFF				45,172	10.25								45,172	10.25	
ADVANTIST HEALTH STORAGE BUILDING (2110 DOUGLAS BL)	DRPMOD 99-08	OFF				1,152	.25								1,152	.25	
2310 PROFESSIONAL DR (2310 PROFESSIONAL DR)	UP 91-70	OFF				37,280	5.9								37,280	5.9	

PLAN AREA PROJECT (ADDRESS)	Project File No.	Existing Use	Stage 1 Being Processed			Stage 2						Stage 3 Under Construction			Stage 4 Completed		
			SqFt	Acres	Units	Approved			Undeveloped			SqFt	Acres	Units	SqFt	Acres	Units
GENERAL PLAN LAND USE																	
SOUTHEAST ROSEVILLE PLAN AREA																	
DOUGLAS BL & PROFESSIONAL DR (DOUGLAS BL & PROFESSIONAL DR)	UP 87-29	OFF				94,793	5									94,793	5
SOUTHFORK OFFICE COMPLEX (2140 PROFESSIONAL DR)	UP 86-15	OFF				70,994	6.37									70,994	6.37
OHNSON RANCH CORPORATE CENTER II (3700 DOUGLAS BL)	DRP 97-63	OFF				41,338	2.63									41,338	2.63
DOUGLAS OFFICE COMPLEX (2200 DOUGLAS BL)	UP 86-26	OFF				163,090	11.5									163,090	11.5
CITADEL II (2260 DOUGLAS BL)	DRPMOD 97-76	OFF				53,085	2.96									53,085	2.96
PROFESSIONAL DRIVE MEDICAL BUILDING (2110 PROFESSIONAL DR)	DRP 01-26	MED				23,751	2.22									23,751	2.22
ROSEVILLE CORPORATE OFFICE CENTER (2998 DOUGLAS BL)	DRP 98-05	OFF				110,000	10.9									110,000	10.9
SERSP PARCEL 30- BATCH OFFICE BUILDING (1731 E ROSEVILLE PW)	DRPEXT 02-26	OFF				30,825	2.5									30,825	2.5
EAST ROSEVILLE OFFICE BUILDING (1741 E ROSEVILLE PW)	DRP 96-32	OFF				15,500	2.5									15,500	2.5
ADVENTIST HEALTH OFFICE (2130 DOUGLAS BL)	DRP 97-53	OFF				55,000	4.6									55,000	4.6
PROFESSIONAL DR (PROFESSIONAL DR)	UP 87-31	OFF				27,100	2.4									27,100	2.4
JOHNSON RANCH CORPORATE CENTER (SERSP PARCEL 30)	UP 88-55	OFF				162,200	9.7									162,200	9.7
JOHNSON RANCH OFFICE BLDG (EUREKA RD & PROFESSIONAL DR - SE CR)	UP 89-84	OFF				48,384	4.3									48,384	4.3
ROSEVILLE HEALTH CENTER (AKA FOUNDATION HEALTH CARE CENTER) (3100 DOUGLAS BL)	UP 94-03	MED				44,000	8									44,000	8
CSAA DISTRICT OFFICES (PROFESSIONAL DR - SERSP PARCEL 5F)	UP 87-34	OFF				18,000	1.69									18,000	1.69
JOHNSON RANCH-CORPORATE COMMONS III (2500 PROFESSIONAL DR)	DRP 97-30	OFF				59,132	6.96									59,132	6.96
SAMMIS OFFICE BUILDING (3200 DOUGLAS BL)	DRPMOD 00-08	OFF				62,039	10.54									62,039	10.54
BUSINESS PROFESSIONAL TOTAL						1,162,835	111.17									1,162,835	111.17
LA PETITE ACADEMY (1800 EUREKA RD)	UP 85-16	PFA				7,400	1.35									7,400	1.35
PUBLIC/QUASI-PUBLIC TOTAL						7,400	1.35									7,400	1.35

PLAN AREA PROJECT (ADDRESS)	Project File No.	Existing Use	Stage 1 Being Processed			Stage 2						Stage 3 Under Construction			Stage 4 Completed			
			SqFt	Acres	Units	Approved			Undeveloped			SqFt	Acres	Units	SqFt	Acres	Units	
GENERAL PLAN LAND USE																		
SOUTHEAST ROSEVILLE PLAN AREA																		
JOHNSON RANCH RACQUET CLUB (2600 EUREKA RD)	UP 86-42	CRC				23,311	11.86									23,311	11.86	
OHNSON RANCH RACQUET CLUB ANNEX (2600 EUREKA RD)	DRP 98-21	CRC				24,272	12									24,272	12	
NATIVE AMERICAN INTERPRETIVE CENTER (1960 JOHNSON RANCH DR)	UP 94-48	PRC				10,197	2									10,197	2	
PARKS AND RECREATION TOTAL						57,780	25.86									57,780	25.86	
NON-RESIDENTIAL TOTAL						1,716,464	193.91			19,888	2.16					1,696,576	191.75	
SOUTHEAST ROSEVILLE PLAN AREA TOTAL						1,716,464	751.38	3,047		19,888	2.16					1,696,576	749.22	3,047
STONERIDGE PLAN AREA																		
SRSP PARCEL 58 (3000 MINERS RAVINE DR)	SUBD 02-04	LDR-D					16.8	61			16.8	61						
SRSP PCL 51-57, STONERIDGE EAST VLG 4A (3850 MINERS RAVINE DR)	SUBD 04-14	LDR-D					41.93	196			41.93	196						
SRSP PCL 49 STONERIDGE VILLAGE 10 (7200 SIERRA COLLEGE BL)	SUB-000114	LDR-D					25.91	95			25.91	95						
SRSP PARCEL 59 - STONERIDGE EAST VIL 9 (2650 ALEXANDRA DR)	SUBD 02-12	LDR-D					17.1	37					2.31	5		14.79	32	
STONERIDGE PARCEL 33 (1453 E ROSEVILLE PW)	SUBD 98-20	LDR-D					39.64	99			10.23	21	1.28	2		28.13	76	
SRSP PARCELS 16 & 17 VISTA OAKS (1801 SECRET RAVINE PW)	SUBD 01-08	LDR-D					19.1	42								19.1	42	
STONERIDGE PARCEL 34 (1481 E ROSEVILLE PW)	SUBD 98-21	LDR-D					29.91	94								29.91	94	
STONERIDGE PARCEL 19 (1419 E ROSEVILLE PW)	SUBD 98-15	LDR-D					26.03	72								26.03	72	
STONERIDGE PARCELS 18 & 20 (1415 E ROSEVILLE PW)	SUBD 98-14	LDR-D					64.11	274								64.11	274	
STONERIDGE PARCELS 22,39,41,42,46,47 (6000 SIERRA COLLEGE BL)	SUBD 98-19	LDR-D					132.1	435								132.1	435	
STONERIDGE PARCEL 35 (1501 E ROSEVILLE PW)	SUBD 98-22	LDR-D					45.78	126								45.78	126	
SRSP - STONERIDGE PARCEL 1 (1671 E ROSEVILLE PW)	SUBD 98-05	LDR-D					35.5	127								35.5	127	
SRSP PARCEL 27 & 28 VILL 8 (1701 SECRET RAVINE PW)	SUBD 02-01	LDR-D					47.9	193								47.9	193	
SRSP EAST PARCEL 30 VILL 7 (2301 SECRET RAVINE PW)	SUBD 02-03	LDR-D					29.5	83								29.5	83	

PLAN AREA PROJECT (ADDRESS)	Project File No.	Existing Use	Stage 1 Being Processed			Stage 2						Stage 3 Under Construction			Stage 4 Completed		
			SqFt	Acres	Units	Approved			Undeveloped			SqFt	Acres	Units	SqFt	Acres	Units
GENERAL PLAN LAND USE																	
STONERIDGE PLAN AREA																	
LOW DENSITY RESIDENTIAL TOTAL																	
						571.31	1,934		94.87	373		3.59	7		472.85	1,554	
SRSP PCL 51-57, STONERIDGE EAST VLG 4A (3850 MINERS RAVINE DR)	SUBD 04-14	MDR-A				14.55	149		14.55	149							
MEDIUM DENSITY RESIDENTIAL TOTAL																	
						14.55	149		14.55	149							
SRSP - STONERIDGE PCL 23 (PHOENICIAN) (1501 SECRET RAVINE PW)	SUBD 03-01	HDR-A				18.5	322		1.15	20					17.35	302	
SRSP PARCEL 40, STONERIDGE APARTMENTS (2801 ALEXANDRA DR)	DRP 02-20	HDR-A				12.7	230								12.7	230	
SILVER RIDGE (1101 STONE CANYON DR)	DRP 99-71	HDR-A				5.6	156								5.6	156	
HIGH DENSITY RESIDENTIAL TOTAL																	
						36.8	708		1.15	20					35.65	688	
RESIDENTIAL TOTAL																	
						622.66	2,791		110.57	542		3.59	7		508.5	2,242	
HOLIDAY INN EXPRESS S/R PARCEL 10 (1398 E ROSEVILLE PW)	DRP 00-58	HOT				42,383	2.25								42,383	2.25	
PALISADES PLAZA (1400 E ROSEVILLE PW)	DRP 99-72	GSV				44,497	3								44,497	3	
SRSP PCL 13, L-3, CHEHRAZI MED BLDG (1301 SECRET RAVINE PW)	DRP-000048	MED				11,210	1.06								11,210	1.06	
COMMUNITY COMMERCIAL TOTAL																	
						98,090	6.31								98,090	6.31	
SRSP PARCEL 24 SEC RAV MED/DEN CENTER (1401 SECRET RAVINE PW)	DRP 01-38	MED				43,457	5.2								43,457	5.2	
BUSINESS PROFESSIONAL TOTAL																	
						43,457	5.2								43,457	5.2	
SRSP PCL 15, ST ANNA GREEK ORTHODOX (1001 STONE CANYON DR)	DRP 03-79	CHU				29,180	4.04		17,600	2.44					11,580	1.6	
ROSEVILLE FIRE STATION #6 (1430 E ROSEVILLE PW)	DRP 01-48	FST				7,700	2								7,700	2	
PUBLIC/QUASI-PUBLIC TOTAL																	
						36,880	6.04		17,600	2.44					19,280	3.6	
NON-RESIDENTIAL TOTAL																	
						178,427	17.55		17,600	2.44					160,827	15.11	
STONERIDGE PLAN AREA TOTAL																	
						178,427	640.21	2,791	17,600	113.01	542	3.59	7		160,827	523.61	2,242
WEST ROSEVILLE PLAN AREA																	
WRSP WESTPARK PHASE 3 (2000 WESTSIDE DR)	SUB-000147	LDR-D			533						533						

PLAN AREA PROJECT (ADDRESS)	Project File No.	Existing Use	Stage 1 Being Processed			Stage 2						Stage 3 Under Construction			Stage 4 Completed								
						Approved			Undeveloped														
			SqFt	Acres	Units	SqFt	Acres	Units	SqFt	Acres	Units	SqFt	Acres	Units	SqFt	Acres	Units						
GENERAL PLAN LAND USE																							
WEST ROSEVILLE PLAN AREA																							
WRSP FIDDYMENT RANCH PH 1 V F-2 (4700 BOB DOYLE DR)	SUBD 04-09	LDR-D				33.6		127			28		110		2.31		7		3.29		10		
WRSP WESTPARK VILLAGE W-2 (4250 BOB DOYLE DR)	SUBD 04-02	LDR-D				56.5		300			56.5		300										
WRSP FIDDYMENT RANCH VILLAGE F-14 (4800 FIDDYMENT RD)	SUB-000029	LDR-D				103.16		422			100.86		412		2.3		10						
WRSP F-15 TENTATIVE MAP (4821 FIDDYMENT RD)	SUB-000126	LDR-D				41.94		167			41.94		167										
WRSP F-16 TENTATIVE MAP (4821 FIDDYMENT RD)	SUB-000128	LDR-D				27.74		110			27.74		110										
WRSP FIDDYMENT RANCH PH 1 V F-1 (2101 HAYDEN PW)	SUBD 04-08	LDR-D				41.4		176			1.57		3		9.96		22		29.87		151		
WRSP WESTPARK VILLAGE W-10 (3251 MARKET ST)	SUBD 05-04	LDR-D				51.8		245			24.99		94		5.8		43		21.01		108		
WRSP FIDDYMENT RANCH PH 1 V F-4 (2200 HAYDEN PW)	SUBD 04-11	LDR-D				31.7		77			30.46		74		1.24		3						
WRSP WESTPARK VILLAGE W-11 (2601 PLEASANT GROVE BL)	SUBD 05-05	LDR-D				32.3		129			7.76		31		8.51		34		16.02		64		
WRSP WESTPARK VILLAGE W-12 (2600 PLEASANT GROVE BL)	SUBD 05-06	LDR-D				18.9		78							1.45		6		17.45		72		
WRSP WESTPARK W-1 & W-2 (2000 PLEASANT GROVE BL)	SUBD 04-01	LDR-D				82		404					27				55		82		322		
WRSP FIDDYMENT RANCH PH 1 V F-3 (4701 BOB DOYLE DR)	SUBD 04-10	LDR-D				24.5		135							.91		5		23.59		130		
WRSP FIDDYMENT RANCH PH 1 V F-5 (2500 HAYDEN PW)	SUBD 04-12	LDR-D				48.7		157			5.58		18		7.13		23		35.98		116		
WRSP WESTPARK VILLAGE W-8 (2001 PLEASANT GROVE BL)	SUBD 05-03	LDR-D				42.3		168			22.66		90		2.27		9		17.37		69		
WRSP WESTPARK VILLAGE W-4 (4550 BOB DOYLE DR)	SUBD 04-04	LDR-D				33.6		147			.55		2		.55		2		32.51		143		
WRSP WESTPARK VILLAGE W-7 (4400 BOB DOYLE DR)	SUBD 04-06	LDR-D				28		111			.5		2		3.78		15		23.71		94		
WRSP WESTPARK VILLAGE W-3 (2050 VILLAGE GREEN DR)	SUBD 04-03	LDR-D				37.6		198											37.6		198		
WRSP, PCL W1, RECREATION LODGE (3240 KENNERLEIGH PW)	DRP-000067	PRC				10,327		1.38											10,327		1.38		
WRSP WESTPARK VILLAGE W-5 (4551 BOB DOYLE DR)	SUBD 04-05	LDR-D				24.25		88											24.25		88		
WRSP WESTPARK VILLAGE W-6 (4201 PHILLIP RD)	SUBD 04-16	LDR-D				22.8		77											22.8		77		
LOW DENSITY RESIDENTIAL TOTAL					533	10,327		784.17		3,316			349.11		1,973		234		10,327		388.83		1,642

PLAN AREA PROJECT (ADDRESS)	Project File No.	Existing Use	Stage 1 Being Processed			Stage 2						Stage 3 Under Construction			Stage 4 Completed		
						Approved			Undeveloped								
			SqFt	Acres	Units	SqFt	Acres	Units	SqFt	Acres	Units	SqFt	Acres	Units	SqFt	Acres	Units
GENERAL PLAN LAND USE																	
WEST ROSEVILLE PLAN AREA																	
WRSP WESTPARK W-24 (2151 PLEASANT GROVE BL)	SUB-000100	MDR-A				12.29		111			12.29		111				
WRSP F-17 TENTATIVE MAP #3 (1850 BLUE OAKS BL)	SUB-000139	MDR-D						88					70		9	9	
WRSP F-17 TENTATIVE MAP (1850 BLUE OAKS BL)	SUBD 04-23	MDR-D				17.34		43						8.87	22	8.47 21	
WRSP VILLAGE CENTER PCL W-22 (2450 PLEASANT GROVE BL)	SUB-000021	MDR-A				16.6		138			4.33		36	1.2	10	11.07 92	
WRSP VILLAGE CENTER PCL W-21 (2150 PLEASANT GROVE BL)	SUBD 05-07	MDR-A				16.8		138								16.8 138	
MEDIUM DENSITY RESIDENTIAL TOTAL						63.03		518			16.62		217	10.07	41	36.34 260	
WRSP WESTPARK PHASE 3 (2000 WESTSIDE DR)	SUB-000147	HDR-A			250								250				
WRSP WESTPARK VILLAGE 26 (4251 BOB DOYLE DR)	SUB-000049	HDR-A				8.6		165			8.6		165				
WRSP VILLAGE CENTER W-25 TOWNHOMES (3151 MARKET ST)	SUB-000047	HDR-A				8.87		80			8.87		80				
WRSP PARCEL F-20 SIENA APARTMENTS (2501 HAYDEN PW)	DRP-000218	HDR-A				6.9		156								6.9 156	
WRSP VC-W-25 VINTAGE SQUARE (3151 MARKET ST)	DRP-000192	HDR-A				4.99		152								4.99 152	
HIGH DENSITY RESIDENTIAL TOTAL					250	29.36		553			17.47		495			11.89 308	
RESIDENTIAL TOTAL					783	10,327		876.56			4,387		383.2		2,685	56.28 275	
WRSP F-35 LONGS FIDDYMENT (2050 BLUE OAKS BL)	DRP-000233	RET				15,791		2.02								15,791 2.02	
COMMUNITY COMMERCIAL TOTAL						15,791		2.02								15,791 2.02	
WRSP W-72 ST JOHN'S EPISCOPAL CHURCH (2351 PLEASANT GROVE BL)	DRP-000198	SCH				93,440		9.17			80,393		5.97	13,047	3.2		
PUBLIC/QUASI-PUBLIC TOTAL						93,440		9.17			80,393		5.97	13,047	3.2		
NON-RESIDENTIAL TOTAL						109,231		11.19			80,393		5.97	13,047	3.2	15,791 2.02	
WEST ROSEVILLE PLAN AREA TOTAL					783	119,558		887.75		4,387	80,393		389.17	2,685	13,047	59.48 275	

RESIDENTIAL

SUB-000029 (WRSP FIDDYMENT RANCH VILLAGE F-14)

APPLICANT:	WOOD RODGERS INC	3301 C ST BLDG 100-B	SACRAMENTO, CA 95816	916-341-7760
DEVELOPER:	SIGNATURE PROPERTIES INC	1322 BLUE OAKS BL #100	ROSEVILLE, CA 95678-7014	916-789-2400

SUB-000147 (WRSP WESTPARK PHASE 3)

APPLICANT:	KMS COMMUNITIES	401 DEREK PL	ROSEVILLE, CA 95678	916-724-1004
APPLICANT:	KMS COMMUNITIES	401 DEREK PL	ROSEVILLE, CA 95678	916-724-1004
DEVELOPER:	KMS COMMUNITIES	401 DEREK PL	ROSEVILLE, CA 95678	916-724-1004
DEVELOPER:	KMS COMMUNITIES	401 DEREK PL	ROSEVILLE, CA 95678	916-724-1004

SUBD 04-11 (WRSP FIDDYMENT RANCH PH 1 V F-4)

APPLICANT:	WOOD RODGERS, INC	3301 C ST. BLDG 100B	SACRAMENTO, CA 95816	916-341-7760
DEVELOPER:	SIGNATURE PROPERTIES	1322 BLUE OAKS BL #100	ROSEVILLE, CA 95747	916-789-2400

NON-RESIDENTIAL

DRP 04-58 (TRADESMAN'S STORAGE)

APPLICANT:	RON GRINDROD	885 CALERA TERRACE	PACIFICA, CA 94044	916-743-7874
DEVELOPER:	RON GRINDROD	885 CALERA TERRACE	PACIFICA, CA 94044	916-743-7874

DRP-000267 (NERSP PCL 13A RSVL TOYOTA EXPANSION)

APPLICANT:	SULLIVAN SUTO GROUP	700 AUTOMALL DR	ROSEVILLE, CA 95661	916-782-1243
DEVELOPER:	SULLIVAN AUTO GROUP	ONE AUTOMALL DR	ROSEVILLE, CA 95661	916-782-1243

DRP-000304 (DW PCL 40C ADDITION TO EXISTING START)

APPLICANT:	BORGES ARCHITECTURAL GROUP (ROGER DAVIS)	1478 STONE POINT DR., SUITE 350	ROSEVILLE CA 95661	916-782-7200
DEVELOPER:	BORGES ARCHITECTURAL GROUP (ROGER DAVIS)	1478 STONE POINT DR., SUITE 350	ROSEVILLE, CA 95661	916-782-7200

DRP-000327 (NRSP PCL WW-40, CVS PHARMACY CENTER)

APPLICANT:	ARMSTRONG DEVELOPMENT PROPERTIES, INC. (JOSH EISENHUT)	1375 EXPOSITION BL #101	SACRAMENTO, CA 95815	916-643-9610
DEVELOPER:	BLAIR CHURCH & FLYNN (LANE BADER)	451 CLOVIS AV, SUITE 200	CLOVIS, CA 93612	559-326-1400